

Mineral Hill, L.P.
John Green, General Partner
P.O. Box 33010
Austin, TX 78764
Tel: (512) 892-6430
Fax: (512) 692-2936

FILED

JUN 23 2008

Terri A. Lorenzon, Director
Environmental Quality Council

June 23, 2008

Mailed & faxed to 307-777-6134


Honorable Terri Lorenson
Director/Attorney
Wyoming Environmental Quality Council
122 W. 25th, Herschler Bldg., Rm 1714
Cheyenne, WY 82002

Re: Petition for Designation of an Area Known as Sand Creek as Rare and Uncommon
Docket No. 07-1102

Dear Ms. Lorenson,

Enclosed please find original and one copy of my **MOTION TO DISMISS THE PETITION AND FOR SANCTIONS AGAINST THE PARTY(S) RESPONSIBLE FOR THE FILING OF THE PETITION.** Please file the same.

Sincerely,


John Green

THE STATE OF WYOMING
ENVIRONMENTAL QUALITY CONTROL COUNCIL

RE: Petition for Designation of an Area Known as Sand Creek as Rare and Uncommon.

Docket No. 07-1102

**MOTION TO DISMISS THE PETITION AND
FOR SANCTIONS AGAINST THE PARTY(S) RESPONSIBLE
FOR THE FILING OF THE PETITION.**

Comes now, John Green, General Partner of Mineral Hill, L.P. and files this motion requesting that the petition filed by the Friends of Sand Creek, c/o Marcia F. Dunsmore, be dismissed on the grounds that it is a frivolous and patently false petition and further that the party(s) responsible for the filing of the petition be sanctioned, upon the following grounds and reasons:

1. The petitioner alleges that the property sought to be declared a 'Rare and Uncommon' area contains an "extremely high number (71 species) of rare plants" and "seven rare vegetation types". In support of this allegation, the petitioner attaches ATTACHEMENT 1 – RARE VEGETATION TYPES PRESENT IN SAND CREEK PETITION AREA and ATTACHEMENT 3 – RARE PLANT SPECIES PRESENT IN SAND CREEK PETITION AREA, INCLUDING DISJUNCT SPECIES. However, reference to the U.S. Department of Agriculture's plant database shows that neither the vegetation types nor the plant species are rare. See: <http://plants.usda.gov>. Exhibit A is a printout showing the distribution areas of the plants alleged by petitioner as rare. Clearly, none of the vegetation or plants are rare and are instead quite common over several states and Canada. This allegation is patently false.

2. The petitioner alleges that an “extremely rare native fish” the finescale dace exists within the area sought to be declared a rare and uncommon area. However, according to Cornell University, the finescale dace (*Phoxinus neogaeus*) is found from Maine and New Brunswick west through the northern United States and southern Canada to Hudson Bay and the Mackenzie River drainage, with disjunct populations occurring in South Dakota and Nebraska. See: http://pond.dnr.cornell.edu/nyfish/Cyprinidae/finescale_dace.html. Clearly, the finescale dace are not rare, native, unique to the area, nor in danger of extinction. This allegation is patently false.
3. Lastly, the petitioner seeks to have the area declared rare and uncommon on the grounds that the mule deer winter within the area. This is not a justifiable basis for declaring an area a rare and uncommon area and the allegation is unsupported by sufficient evidence.
4. The petitioner has failed to give proper notice, apparently in an attempt to subvert the rules of the Wyoming Environmental Quality Council, and deny rightful parties the right to notice and due process.
5. On several occasions, the petitioner mentions their concerns of plants and fish, being subject to harm by mining. See particularly, page 9. It thus appears that the petitioner’s true intent in seeking to have the area declared a rare and uncommon area is not to protect rare plants or fish, as neither are rare or peculiar to the area, but to prevent mining on federal lands, which is regulated by the Bureau of Land Management. Any objections to the regulations concerning mining on federal lands, or violations thereof, should properly be brought before the U.S. Bureau of Land Management.
6. It thus appears that the grounds for the petition are without merit and frivolous and such meritless filing warrants the responsible party(s) being sanctioned.

WHEREFORE, it is respectfully requested, that the Council dismiss the petition as frivolous and without merit and sanction the party(s) responsible for the filing of the petition.

Respectfully submitted,



John Green, General Partner
Mineral Hill, L.P.

CERTIFICATE OF SERVICE

A true and correct copy of the above and foregoing was mailed this 23rd day of June, 2007 to the following addressed persons:

Honorable Terri Lorenson
Director/Attorney
Wyoming Environmental Quality Council
122 W. 25th, Herschler Bldg., Rm 1714
Cheyenne, WY 82002
[Also transmitted by fax: 307-777-6134]

Friends of Sand Creek
c/o Marcia F. Dunsmore
PMB 175 24695 US Highway 85
Four Corners, WY 82715



John Green, General Manager
Mineral Hill, L.P.
P.O. Box 33010
Austin, TX 78764
Tel: (512) 892-6430
Fax: (512) 692-2936

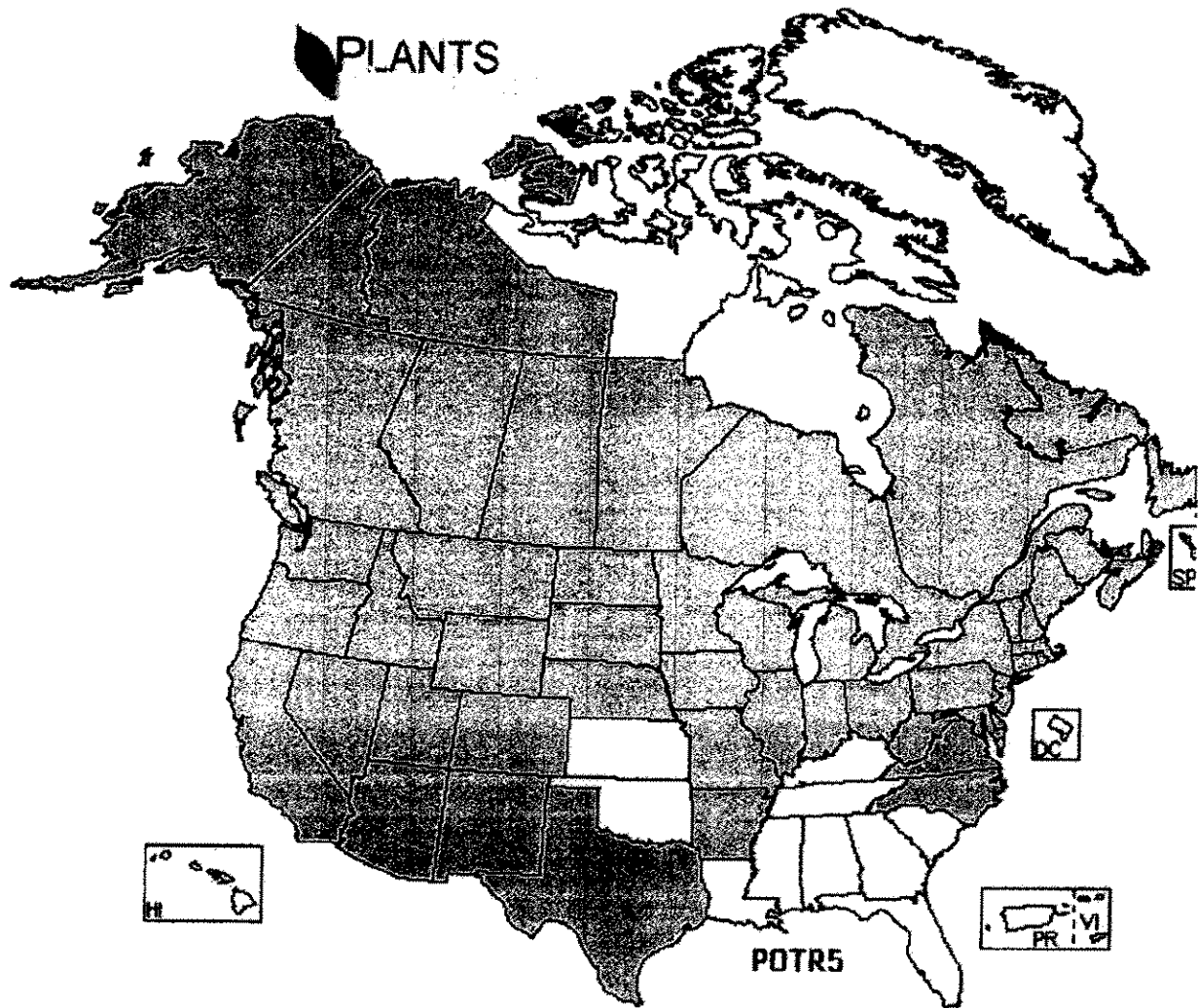
EXHIBIT A

RESPONSE TO ATTACHMENT 1.

SHOWS THE DISTRIBUTION OF VEGETATION WHICH THE 'FRIENDS OF SAND CREEK' PETITION ALLEGES IS 'RARE VEGETATION' THEREBY REQUIRING THAT PROPERTY IN WYOMING BE DECLARED A RARE AND UNCOMMON AREA.

Distribution:

Populus tremuloides Michx.



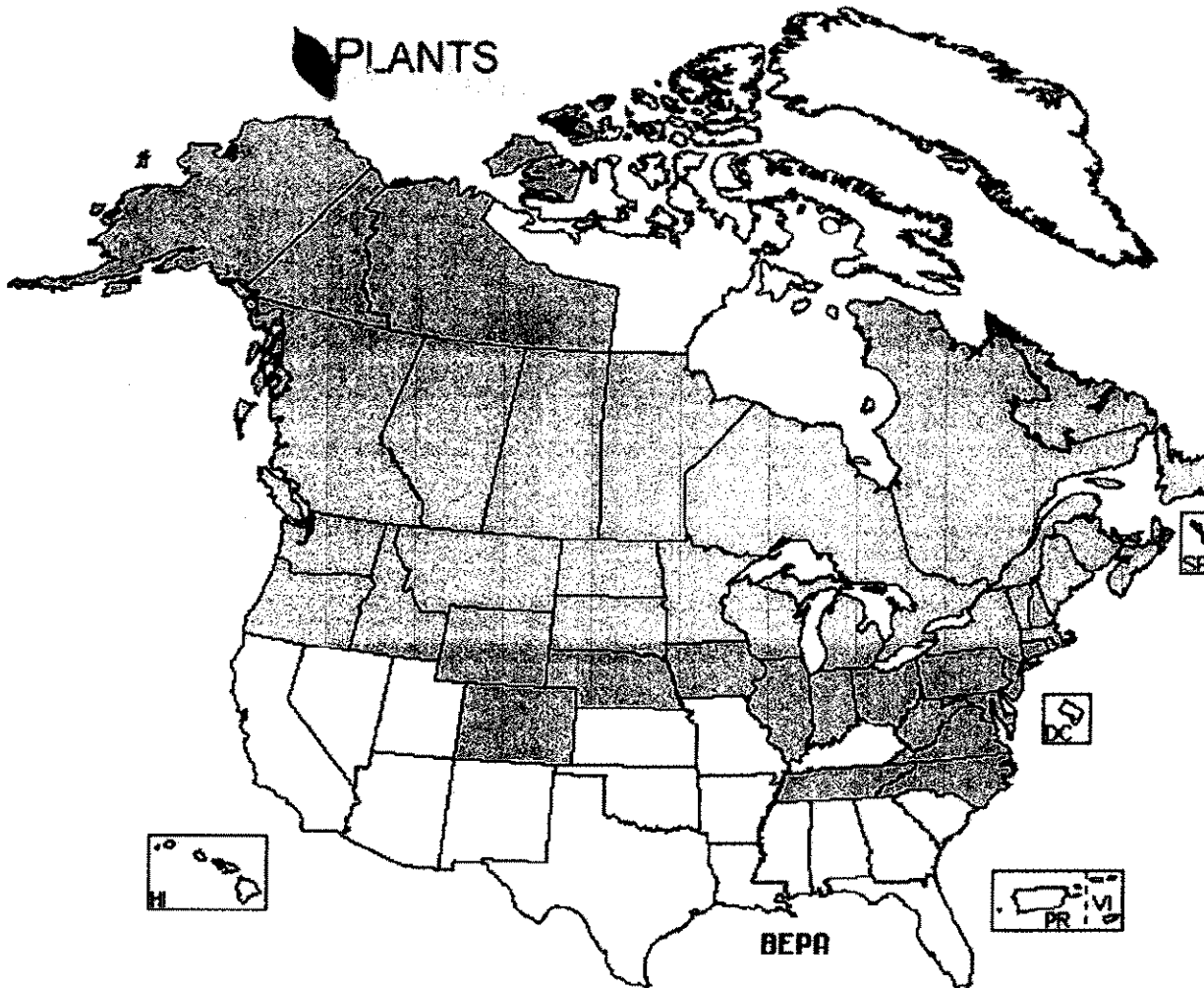
[View Native Status](#)

Present Absent

See US county distributions (when available) by clicking on the map or the state links below:

[AK](#), [AZ](#), [CA](#), [CO](#), [CT](#), [IA](#), [ID](#), [IL](#), [IN](#), [MA](#), [ME](#), [MI](#), [MN](#), [MO](#), [MT](#), [ND](#), [NE](#), [NH](#), [NJ](#), [NM](#), [NV](#), [NY](#), [OH](#), [OR](#), [PA](#), [RI](#), [SD](#), [TX](#), [UT](#), [VA](#), [VT](#), [WA](#), [WI](#), [WV](#), [WY](#)

Distribution:
Betula papyrifera Marsh.



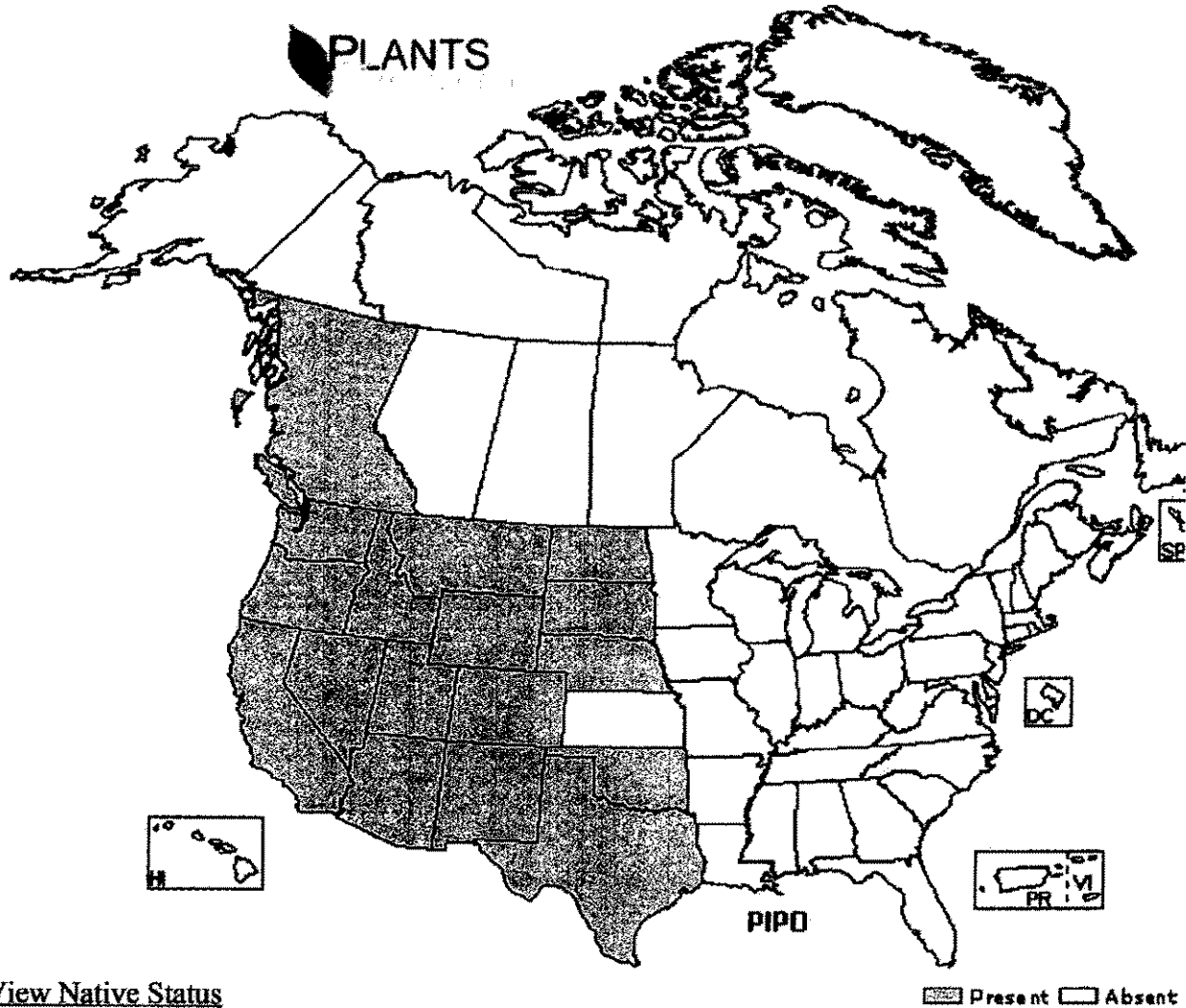
[View Native Status](#)

Present Absent

See US county distributions (when available) by clicking on the map or the state links below:

[AK](#), [CO](#), [CT](#), [ID](#), [IL](#), [IN](#), [MA](#), [ME](#), [MI](#), [MN](#), [MT](#), [NC](#), [ND](#), [NE](#), [NH](#), [NJ](#), [NY](#), [OH](#), [OR](#), [PA](#), [RI](#),
[SD](#), [TN](#), [VA](#), [VT](#), [WA](#), [WI](#), [WV](#), [WY](#)

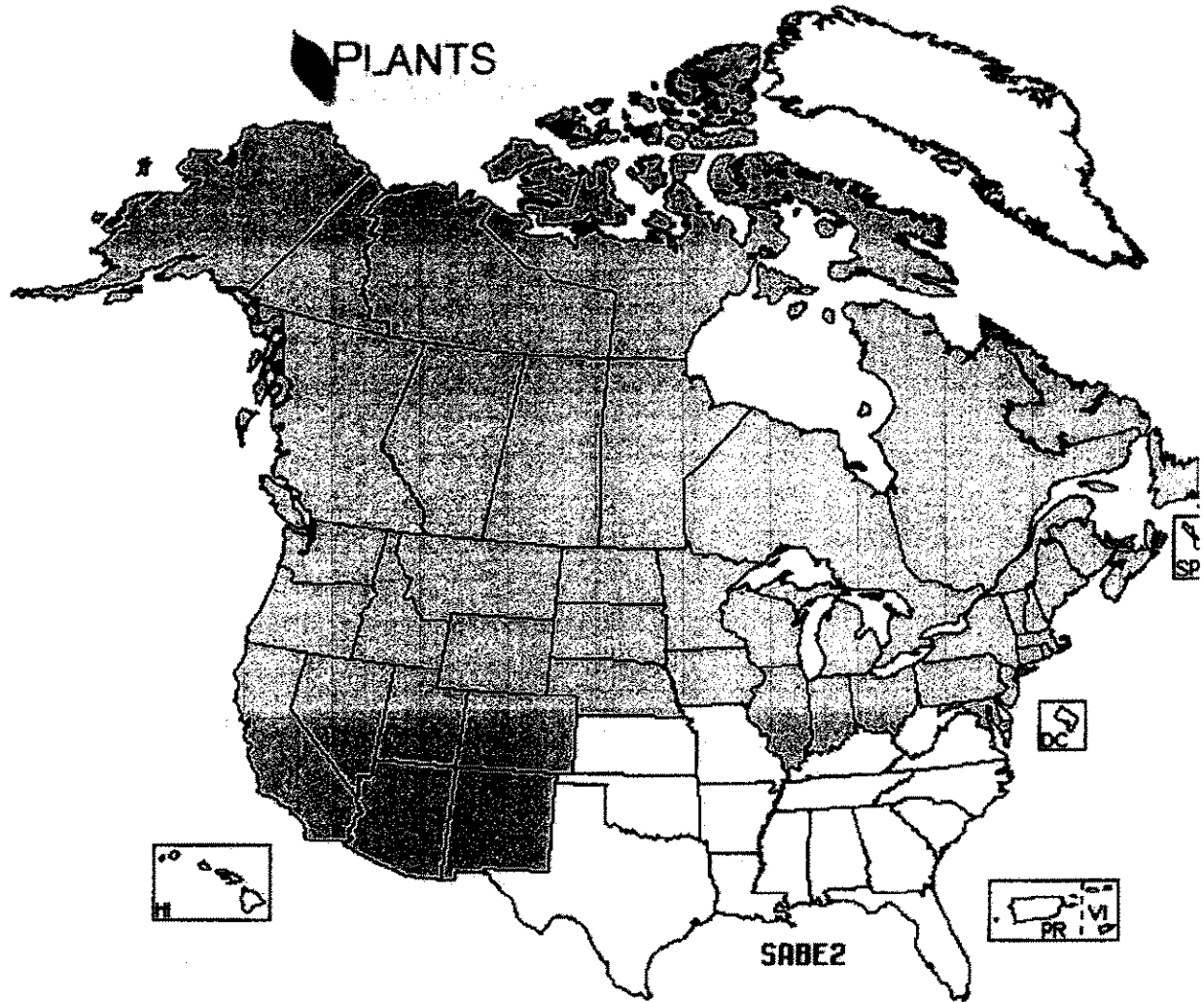
Pinus ponderosa C. Lawson



[View Native Status](#)

See US county distributions (when available) by clicking on the map or the state links below:
[AZ](#), [CA](#), [CO](#), [ID](#), [MT](#), [ND](#), [NE](#), [NM](#), [NV](#), [OK](#), [OR](#), [SD](#), [TX](#), [UT](#), [WA](#), [WY](#)

Distribution:
Salix bebbiana Sarg.



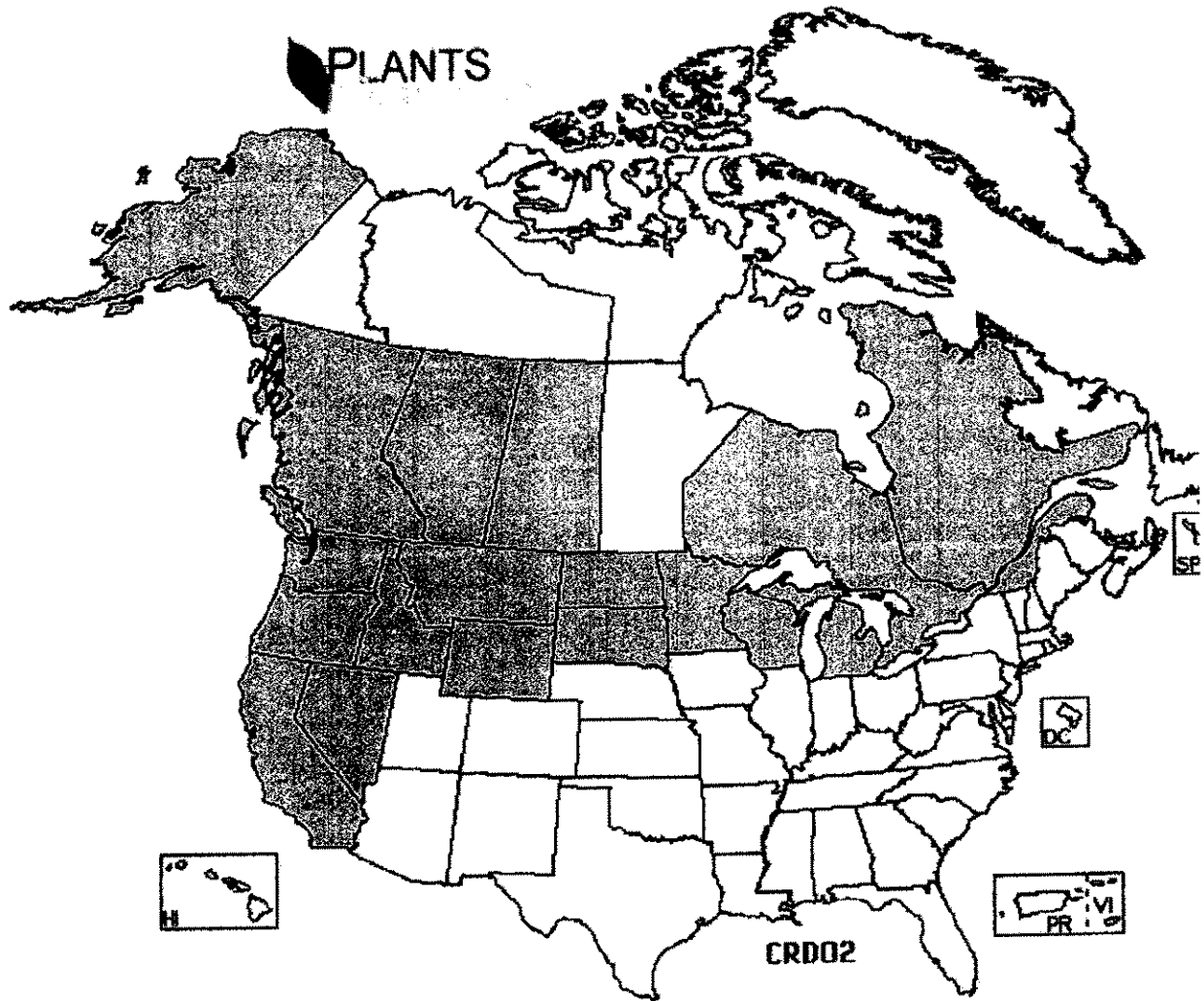
View Native Status

Present Absent

See US county distributions (when available) by clicking on the map or the state links below:

- [AK](#), [AZ](#), [CA](#), [CO](#), [CT](#), [IA](#), [ID](#), [IL](#), [IN](#), [MA](#), [ME](#), [MI](#), [MN](#), [MT](#), [ND](#), [NE](#), [NH](#), [NJ](#), [NM](#), [NV](#), [NY](#), [OH](#), [OR](#), [PA](#), [RI](#), [SD](#), [UT](#), [VT](#), [WA](#), [WI](#), [WY](#)

Distribution:
Crataegus douglasii Lindl.

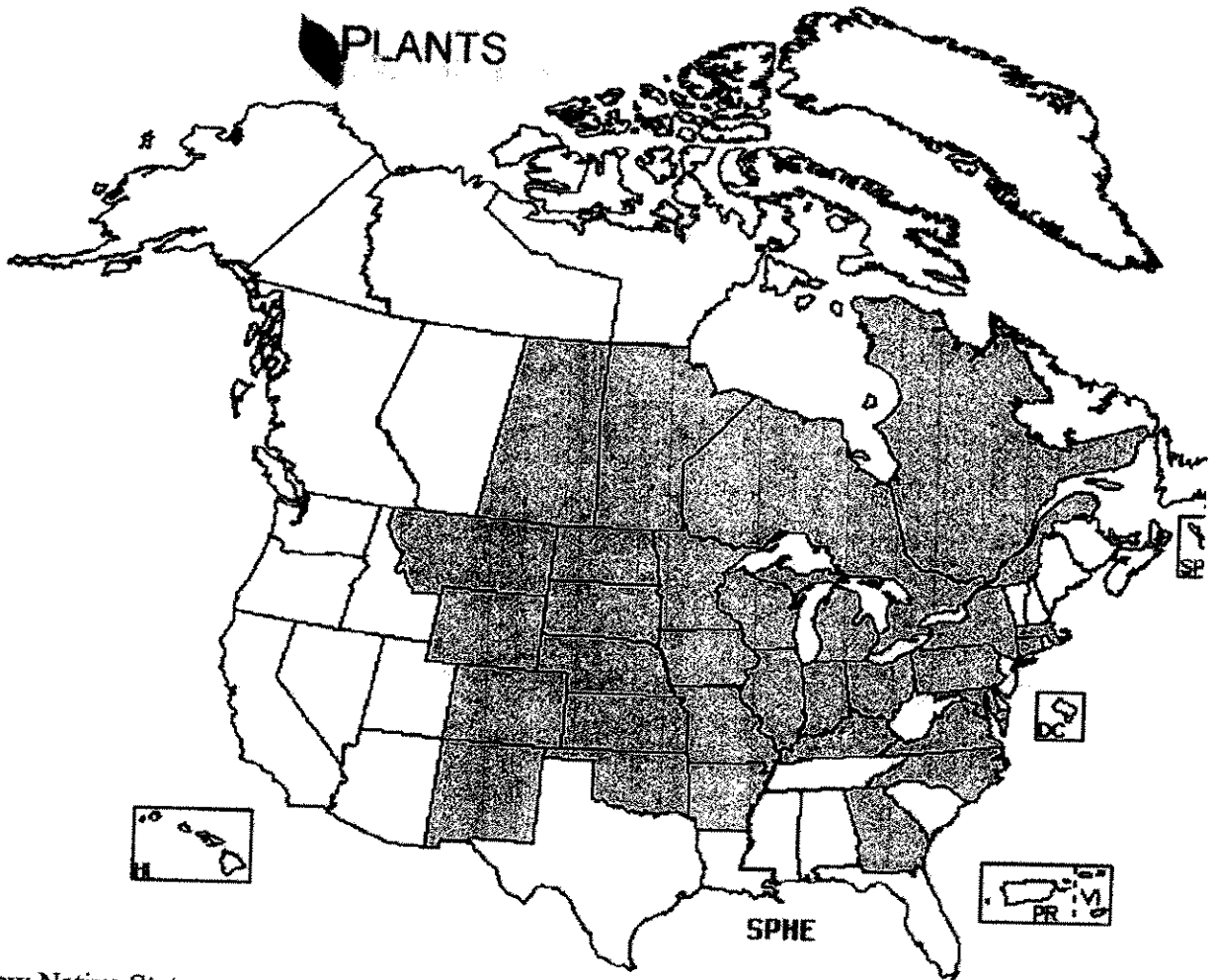


[View Native Status](#)

See US county distributions (when available) by clicking on the map or the state links below:

[CA](#), [ID](#), [MI](#), [MN](#), [MT](#), [NV](#), [OR](#), [WA](#), [WI](#), [WY](#)

Distribution:
Sporobolus heterolepis (A. Gray) A. Gray



[View Native Status](#)

See US county distributions (when available) by clicking on the map or the state links below:

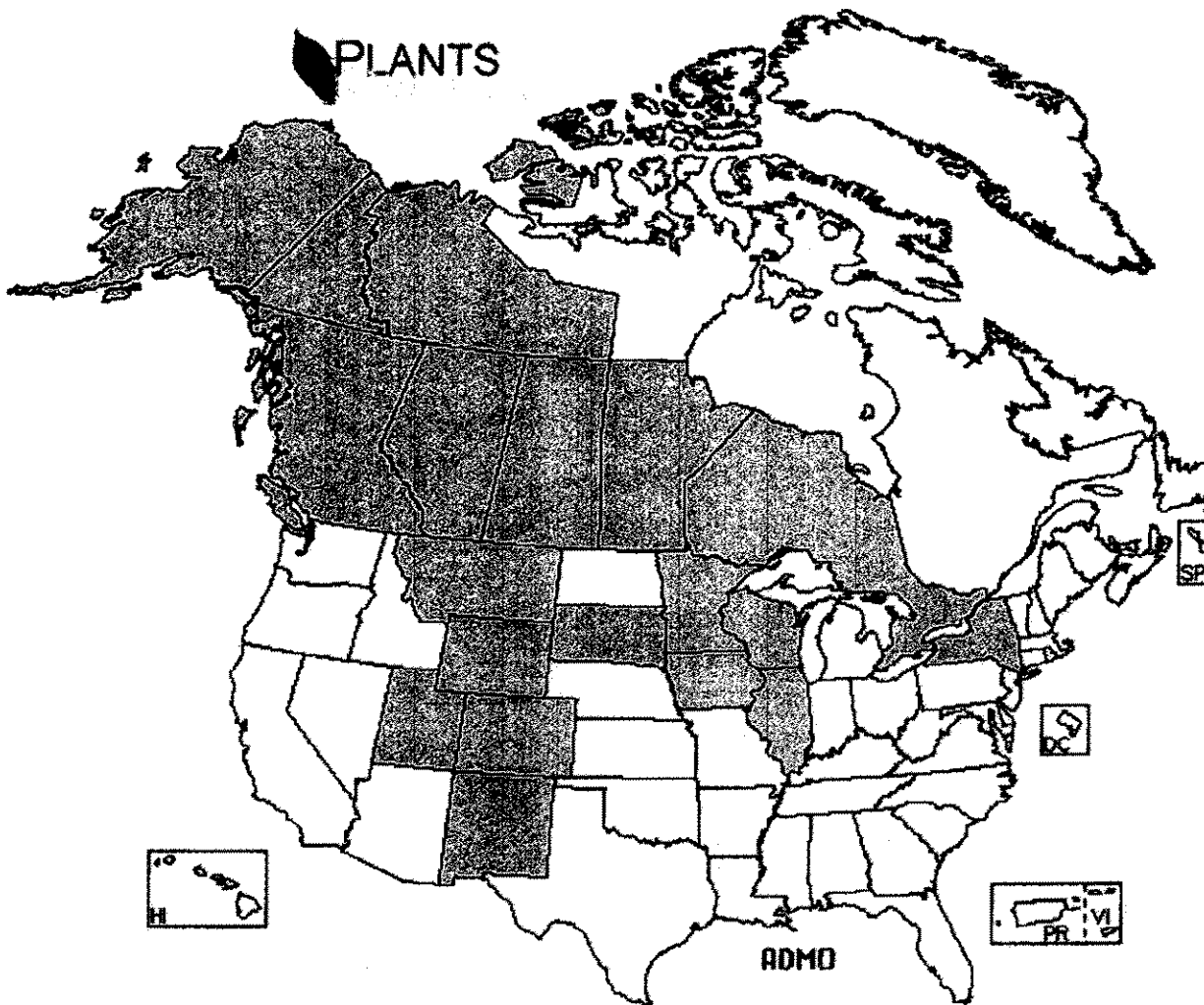
[AR](#), [CO](#), [CT](#), [GA](#), [IA](#), [IL](#), [IN](#), [KS](#), [KY](#), [MA](#), [MI](#), [MN](#), [MO](#), [NC](#), [ND](#), [NE](#), [NM](#), [NY](#), [OH](#), [OK](#), [PA](#), [SD](#), [VA](#), [WI](#), [WY](#)

Present Absent

RESPONSE TO ATTACHMENT 3.

SHOWS THE DISTRIBUTION OF VEGETATION WHICH THE 'FRIENDS OF SAND CREEK' PETITION ALLEGES IS 'RARE PLANT SPECIES PRESENT IN SAND CREEK PETITION AREA' THEREBY REQUIRING THAT THE PROPERTY BE DECLARED A RARE AND UNCOMMON AREA.

Distribution:
Adoxa moschatellina L.



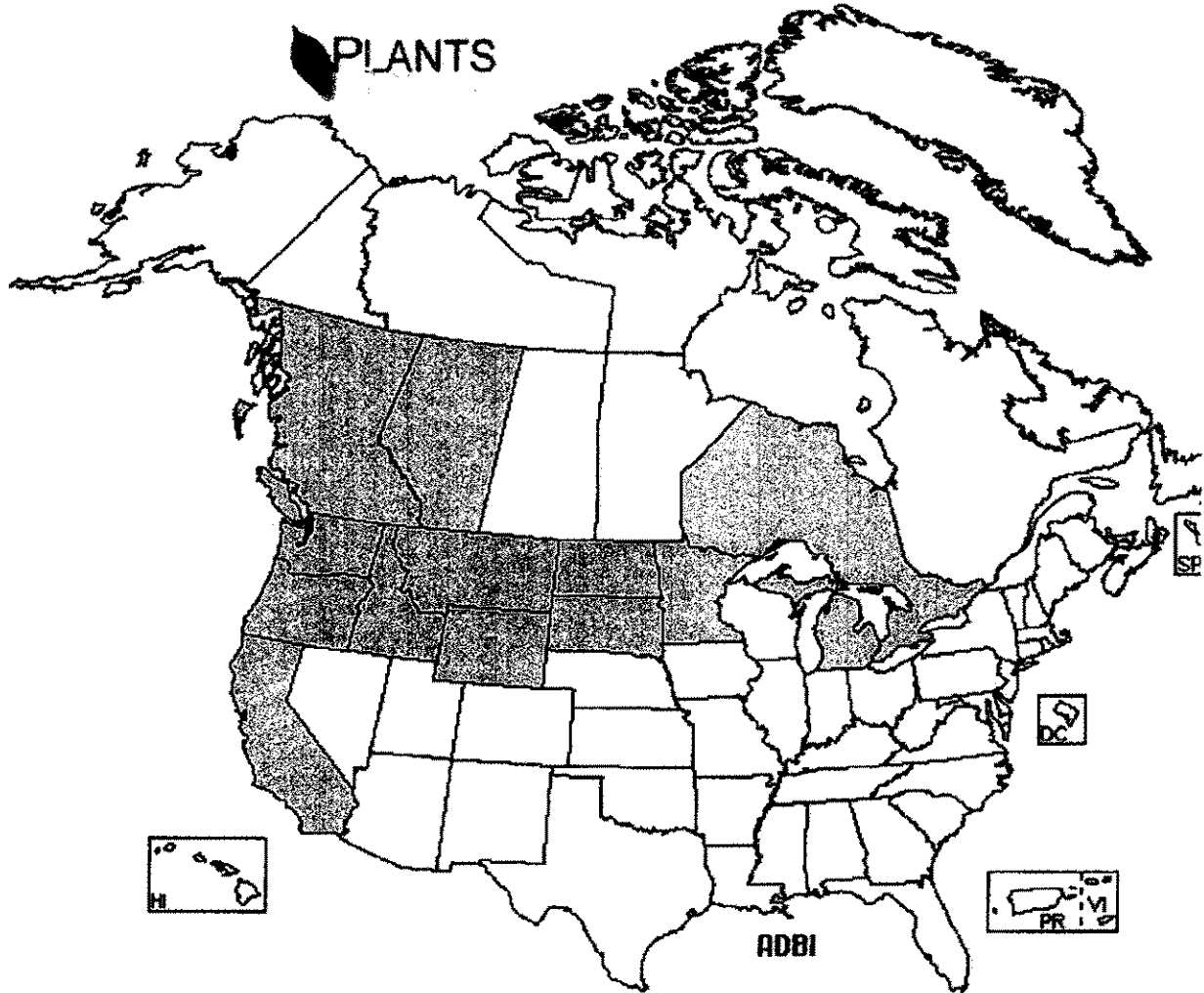
View Native Status

Present Absent

See US county distributions (when available) by clicking on the map or the state links below:

[AK](#), [CO](#), [IL](#), [MN](#), [MT](#), [NM](#), [NY](#), [SD](#), [UT](#), [WI](#), [WY](#)

Distribution:
Adenocaulon bicolor Hook.



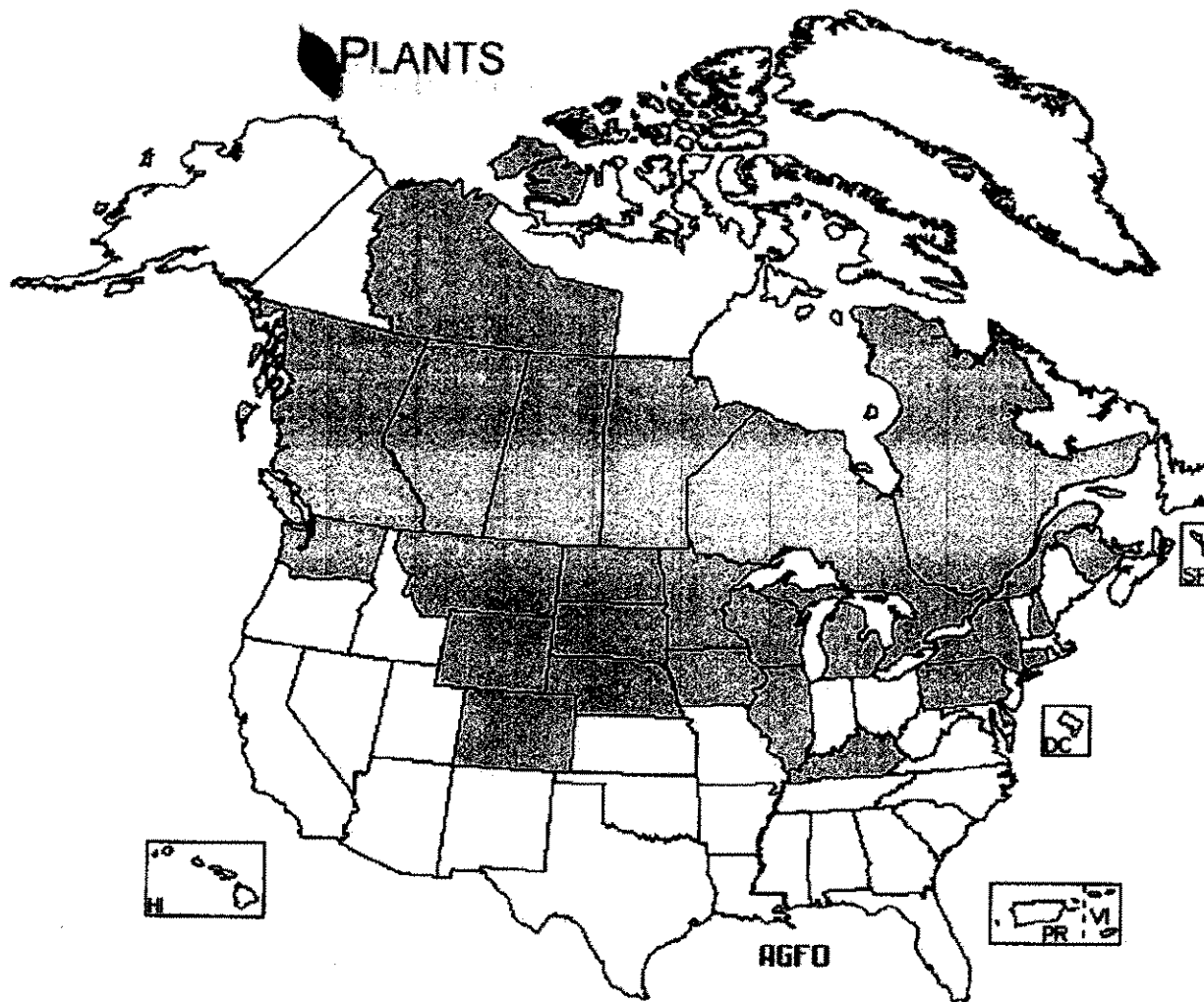
[View Native Status](#)

Present Absent

See US county distributions (when available) by clicking on the map or the state links below:

[CA](#), [ID](#), [MI](#), [MT](#), [OR](#), [WA](#), [WY](#)

Distribution:
Agastache foeniculum (Pursh) Kuntze



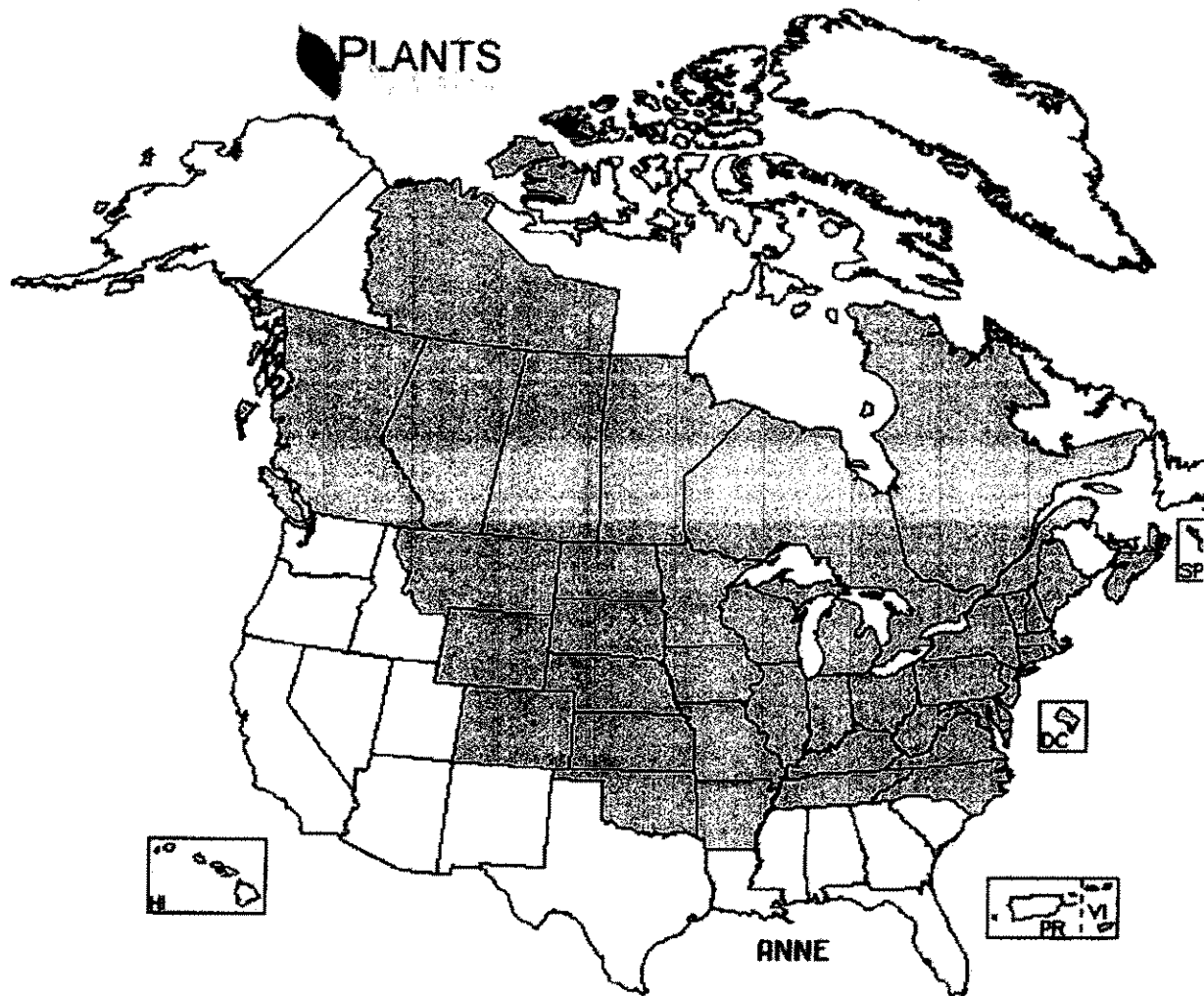
[View Native Status](#)

Present Absent

See US county distributions (when available) by clicking on the map or the state links below:

[CO](#), [CT](#), [IA](#), [IL](#), [KY](#), [MI](#), [MN](#), [MT](#), [ND](#), [NE](#), [NY](#), [PA](#), [SD](#), [WI](#), [WY](#)

Distribution:
Antennaria neglecta Greene

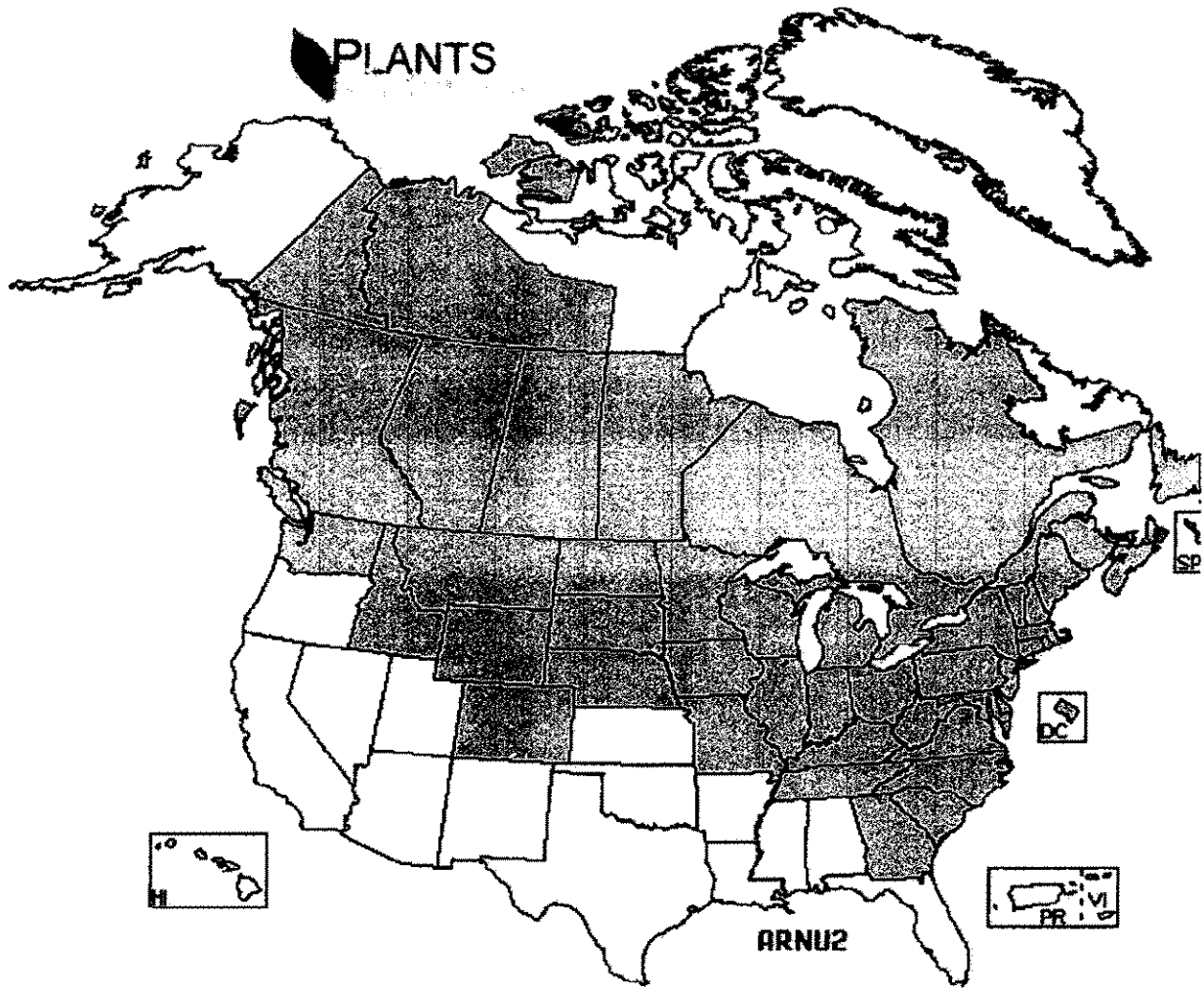


[View Native Status](#)

Present Absent

See US county distributions (when available) by clicking on the map or the state links below:
[AR](#), [CO](#), [CT](#), [DC](#), [DE](#), [IA](#), [IL](#), [IN](#), [KS](#), [KY](#), [MA](#), [ME](#), [MI](#), [MN](#), [MO](#), [MT](#), [ND](#), [NE](#), [NH](#), [NJ](#), [NY](#),
[OH](#), [OK](#), [PA](#), [RI](#), [SD](#), [VA](#), [VT](#), [WI](#), [WV](#)

Distribution:
Aralia nudicaulis L.



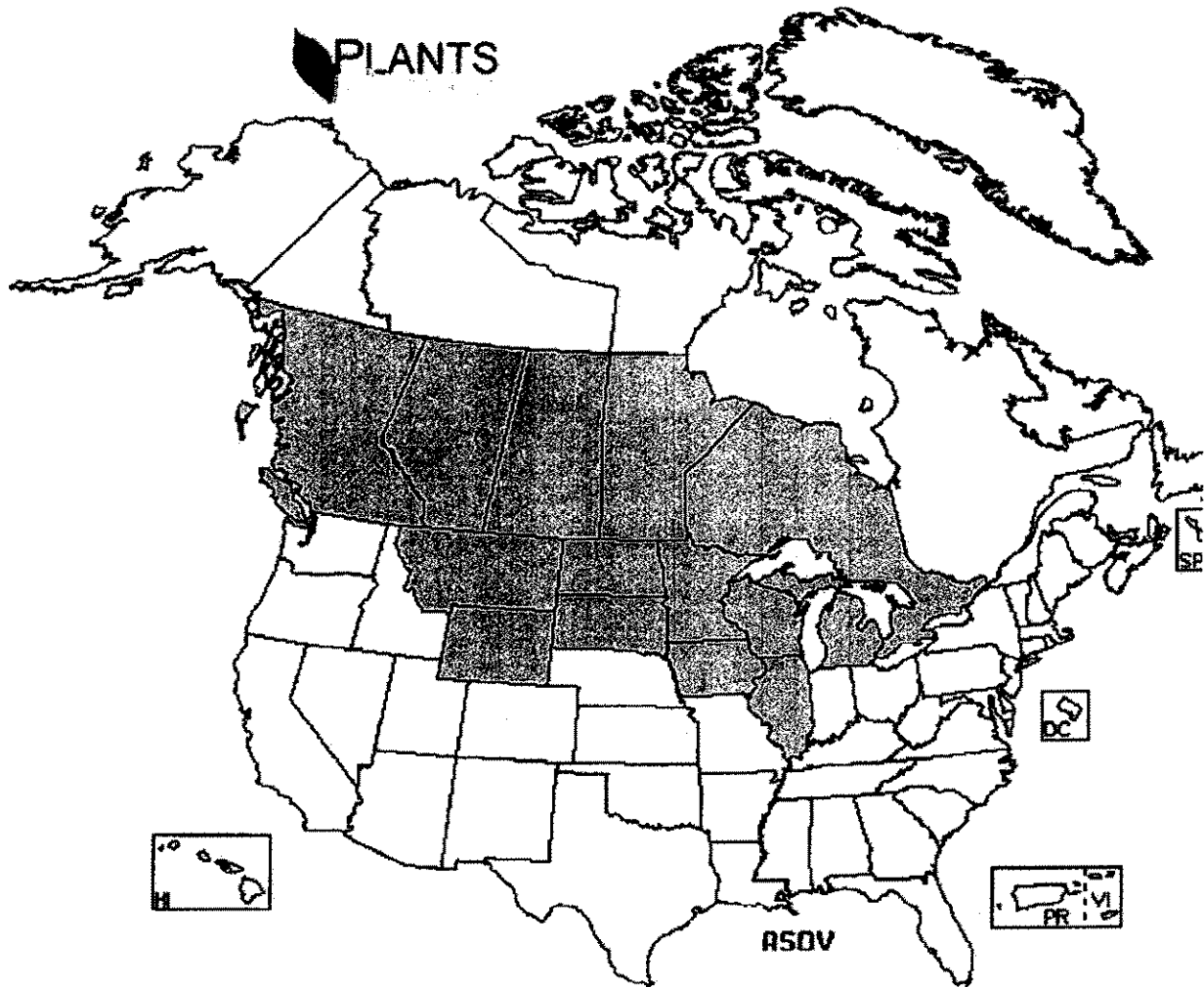
View Native Status

Present Absent

See US county distributions (when available) by clicking on the map or the state links below:

- [CO.](#) [CT.](#) [DC.](#) [DE.](#) [GA.](#) [IA.](#) [ID.](#) [IL.](#) [IN.](#) [KY.](#) [MA.](#) [ME.](#) [MI.](#) [MN.](#) [MO.](#) [MT.](#) [NC.](#) [ND.](#) [NE.](#) [NH.](#) [NJ.](#)
- [NY.](#) [OH.](#) [PA.](#) [RI.](#) [SD.](#) [TN.](#) [VA.](#) [VT.](#) [WA.](#) [WI.](#) [WV.](#) [WY](#)

Distribution:
Asclepias ovalifolia Decne.



[View Native Status](#)

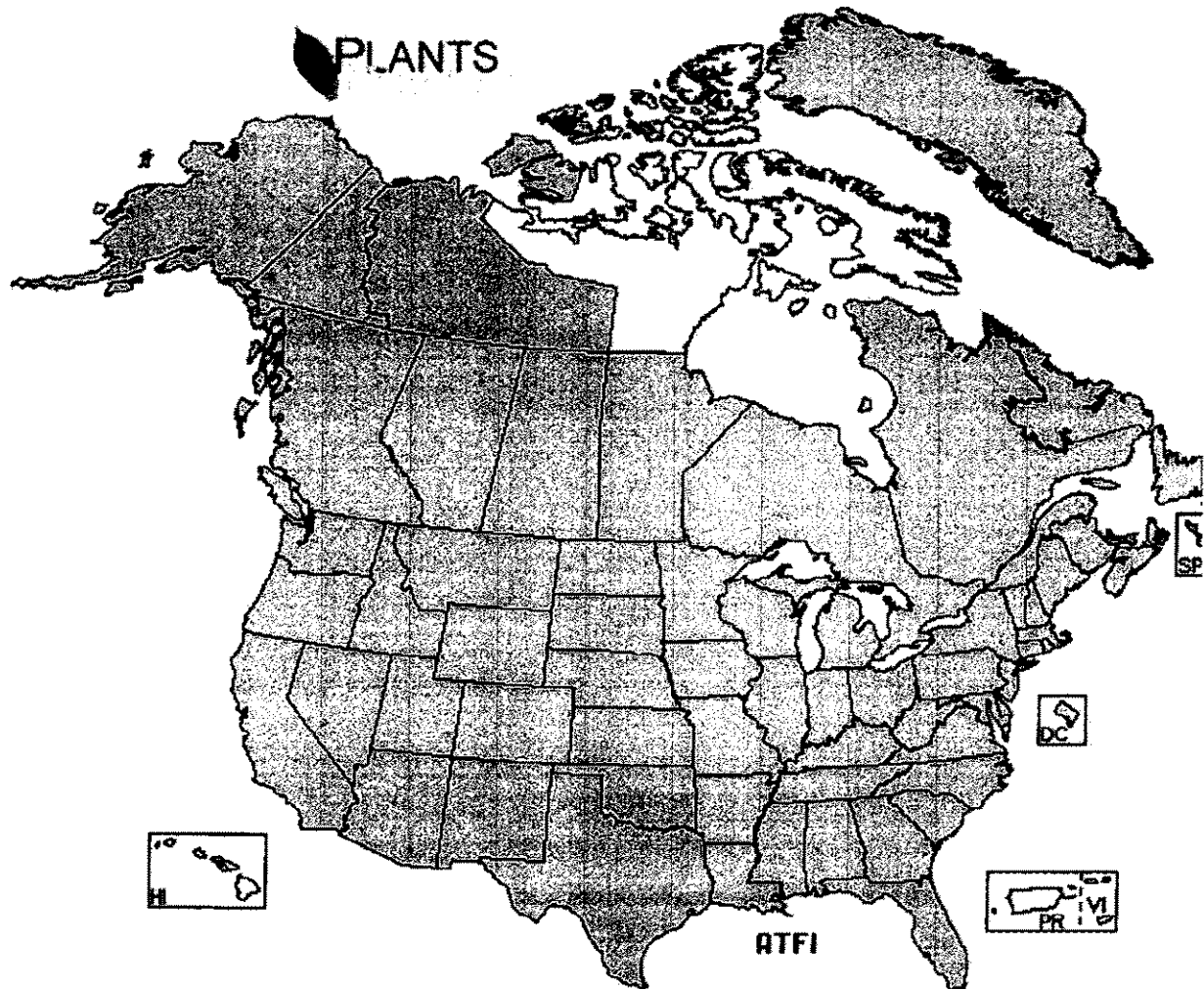
 Present  Absent

See US county distributions (when available) by clicking on the map or the state links below:

[IA](#), [IL](#), [MI](#), [MN](#), [ND](#), [SD](#), [WI](#), [WY](#)

Distribution:

Athyrium filix-femina (L.) Roth



View Native Status

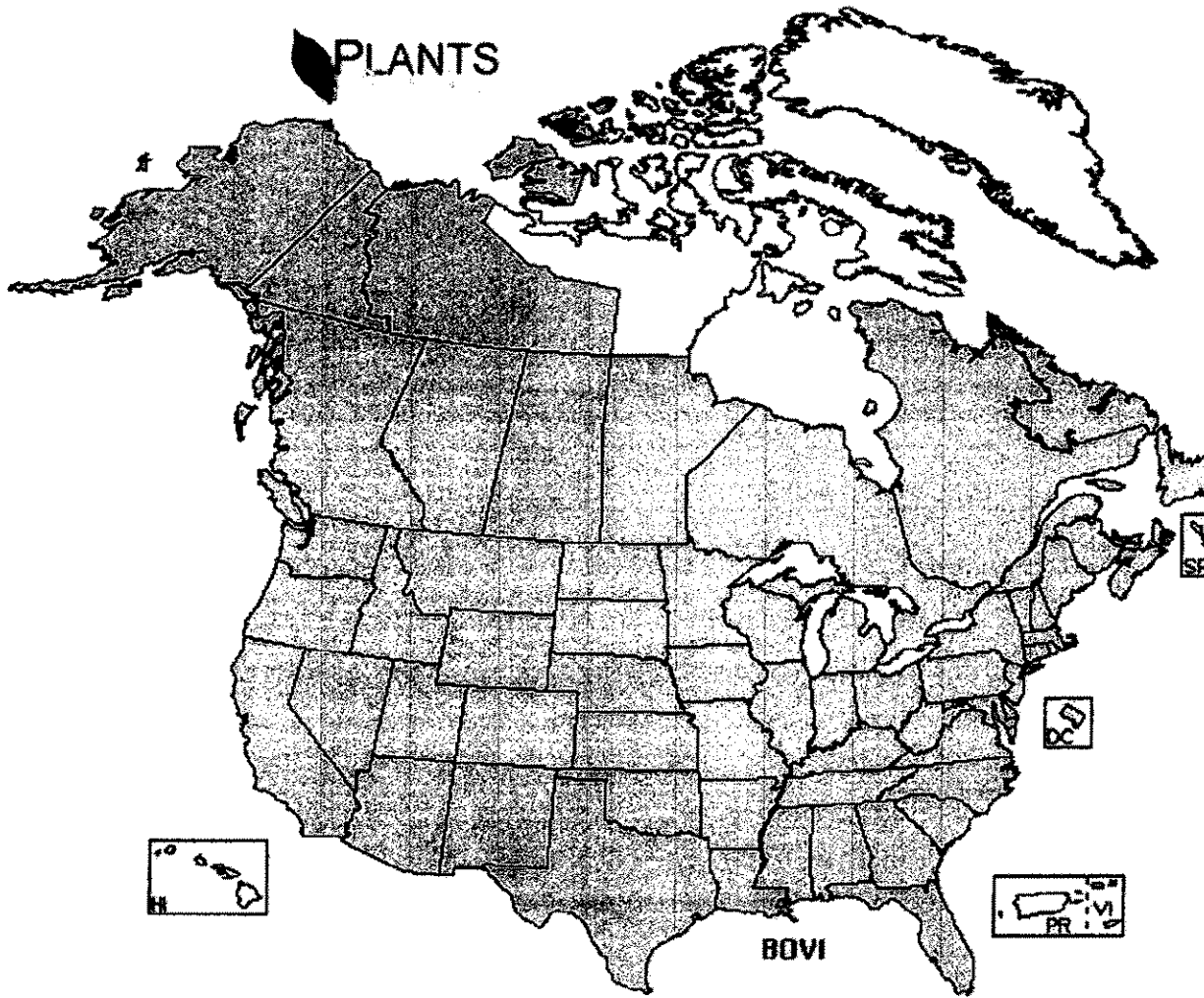
Present Absent

See US county distributions (when available) by clicking on the map or the state links below:

[AK](#), [AL](#), [AR](#), [AZ](#), [CA](#), [CO](#), [CT](#), [DC](#), [DE](#), [FL](#), [GA](#), [IA](#), [ID](#), [IL](#), [IN](#), [KY](#), [LA](#), [MA](#), [ME](#), [MN](#), [MO](#),
[MS](#), [NC](#), [ND](#), [NE](#), [NH](#), [NJ](#), [NM](#), [NV](#), [NY](#), [OH](#), [OR](#), [PA](#), [RI](#), [SC](#), [SD](#), [TN](#), [TX](#), [UT](#), [VA](#), [VT](#), [WA](#),
[WI](#), [WV](#), [WY](#)

Distribution:

Botrychium virginianum (L.) Sw.



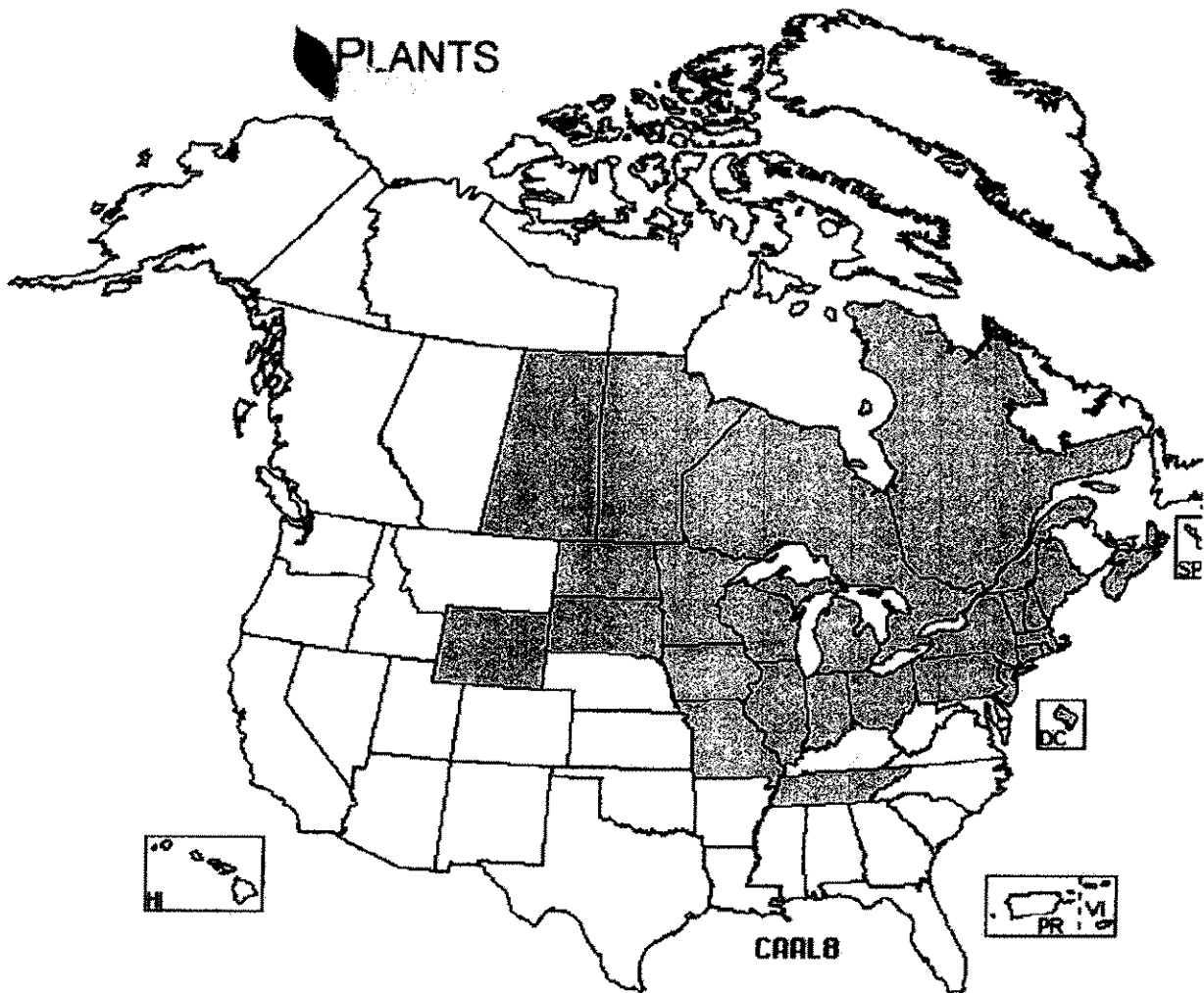
View Native Status

 Present  Absent

See US county distributions (when available) by clicking on the map or the state links below:

- [AK](#), [AL](#), [AR](#), [AZ](#), [CA](#), [CO](#), [CT](#), [DC](#), [DE](#), [FL](#), [GA](#), [IA](#), [ID](#), [IL](#), [IN](#), [KS](#), [KY](#), [LA](#), [MA](#), [ME](#), [MN](#),
[MO](#), [MS](#), [NC](#), [ND](#), [NE](#), [NH](#), [NJ](#), [NV](#), [NY](#), [OH](#), [OK](#), [OR](#), [PA](#), [RI](#), [SC](#), [SD](#), [TN](#), [TX](#), [VA](#), [VT](#),
[WA](#), [WI](#), [WV](#), [WY](#)

Distribution:
Carex alopecoidea Tuck.



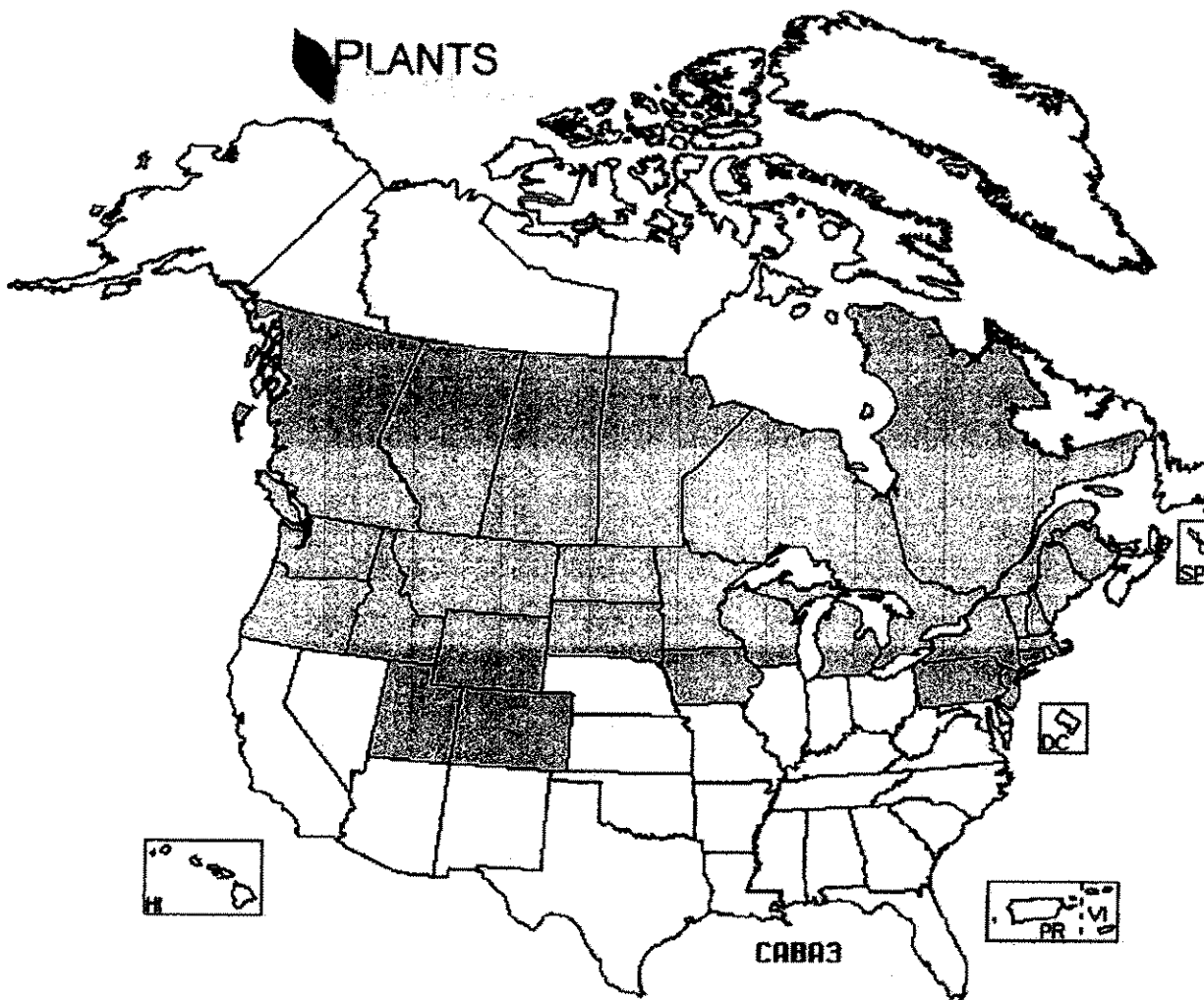
[View Native Status](#)

Present Absent

See US county distributions (when available) by clicking on the map or the state links below:

[CT](#), [DC](#), [IL](#), [IN](#), [MA](#), [ME](#), [MI](#), [MN](#), [ND](#), [NH](#), [NJ](#), [NY](#), [PA](#), [RI](#), [TN](#), [VT](#), [WI](#), [WY](#)

Distribution:
Carex backii Boott

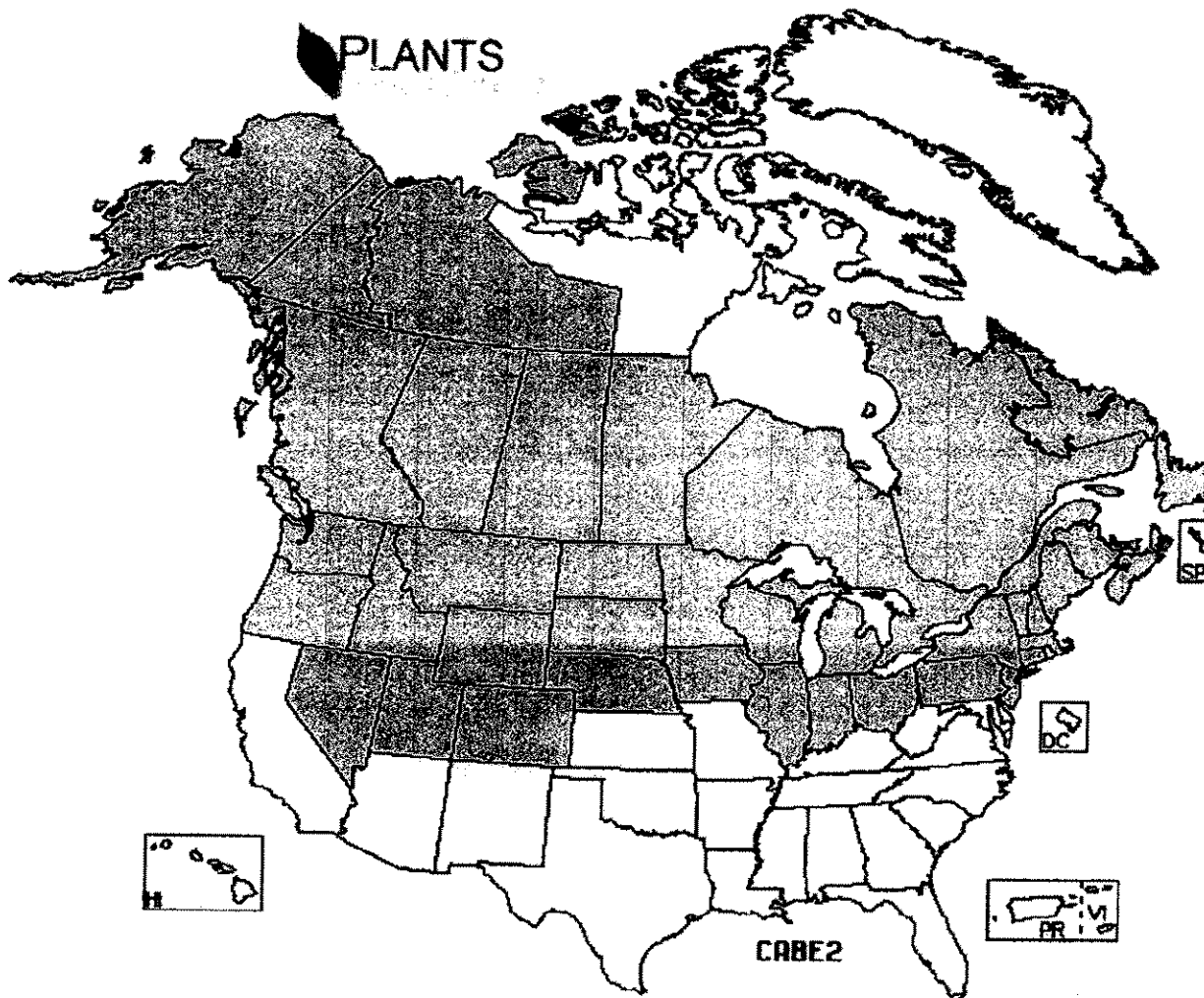


View Native Status

See US county distributions (when available) by clicking on the map or the state links below:
CO, ID, ME, MI, MN, ND, NH, NJ, NY, OR, PA, UT, VT, WA, WI, WY

Present Absent

Distribution:
Carex bebbii Olney ex Fernald

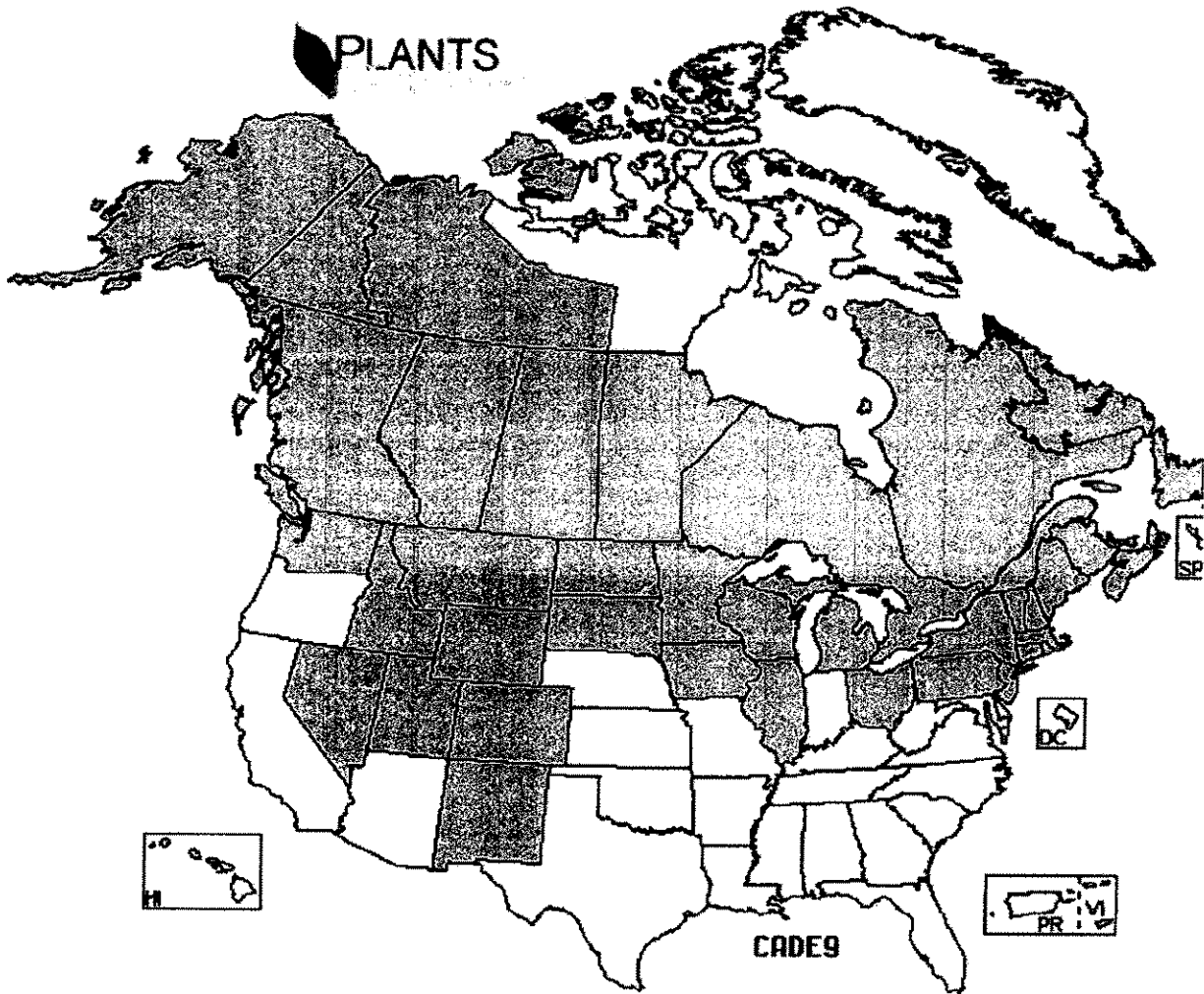


View Native Status

See US county distributions (when available) by clicking on the map or the state links below:

- [AK](#), [CO](#), [CT](#), [IA](#), [ID](#), [IL](#), [IN](#), [MA](#), [ME](#), [MI](#), [MN](#), [MT](#), [ND](#), [NE](#), [NH](#), [NJ](#), [NV](#), [NY](#), [OH](#), [OR](#), [PA](#), [SD](#), [UT](#), [VT](#), [WA](#), [WI](#), [WY](#)

Distribution:
Carex deweyana Schwein.



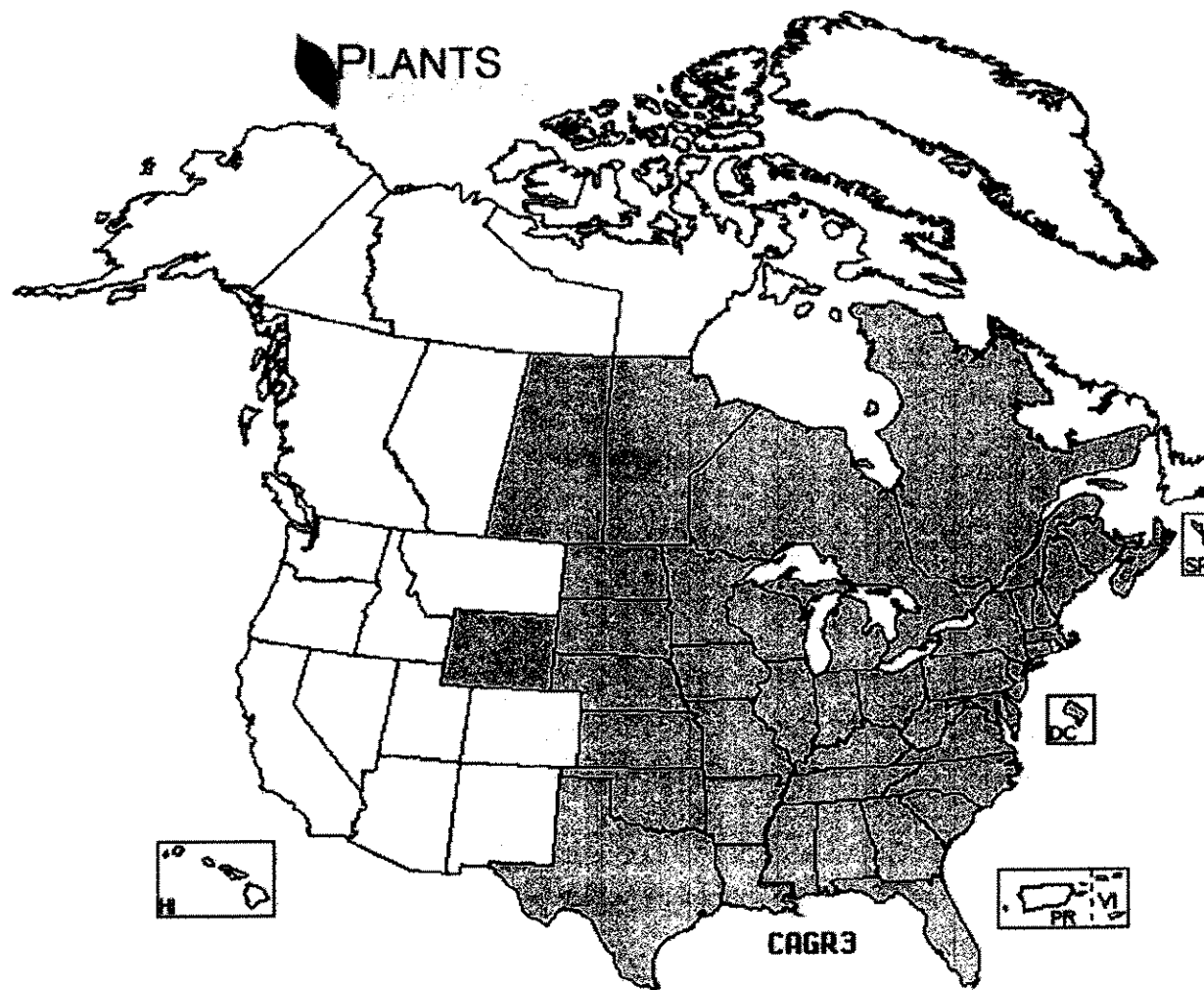
View Native Status

Present Absent

See US county distributions (when available) by clicking on the map or the state links below:
[AK](#), [CO](#), [CT](#), [ID](#), [MA](#), [ME](#), [MI](#), [MN](#), [MT](#), [ND](#), [NH](#), [NJ](#), [NV](#), [NY](#), [OH](#), [PA](#), [SD](#), [UT](#), [VT](#), [WA](#),
[WI](#), [WY](#)

Distribution:

Carex granularis Muhl. ex Willd.

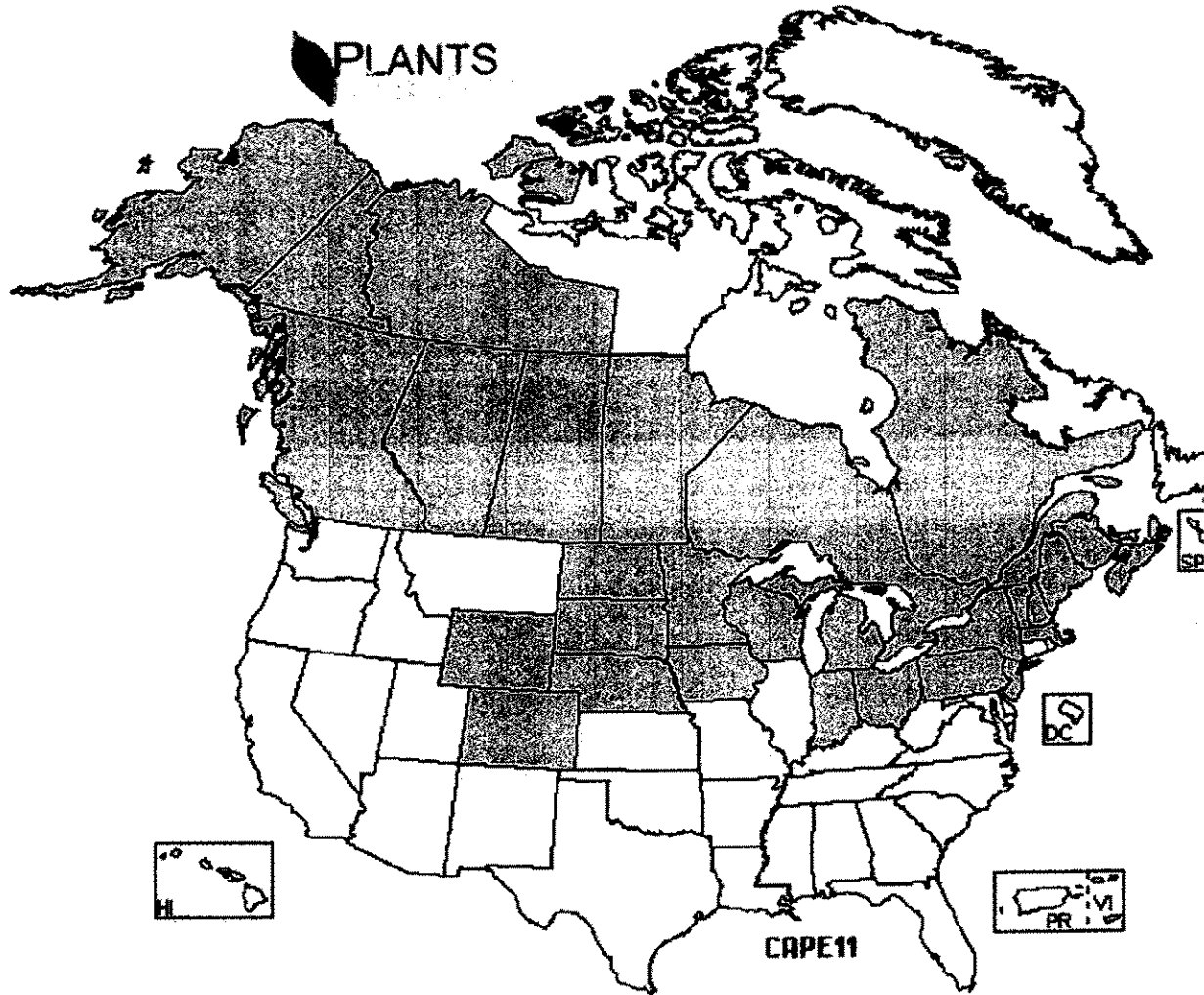


[View Native Status](#)

See US county distributions (when available) by clicking on the map or the state links below:

[AL](#), [AR](#), [CT](#), [DC](#), [DE](#), [FL](#), [GA](#), [IA](#), [IL](#), [IN](#), [KS](#), [KY](#), [LA](#), [MA](#), [ME](#), [MI](#), [MN](#), [MO](#), [MS](#), [NC](#), [ND](#), [NE](#), [NH](#), [NJ](#), [NY](#), [OH](#), [OK](#), [PA](#), [SD](#), [TN](#), [TX](#), [VA](#), [VT](#), [WI](#), [WV](#), [WY](#)

Distribution:
Carex peckii Howe



[View Native Status](#)

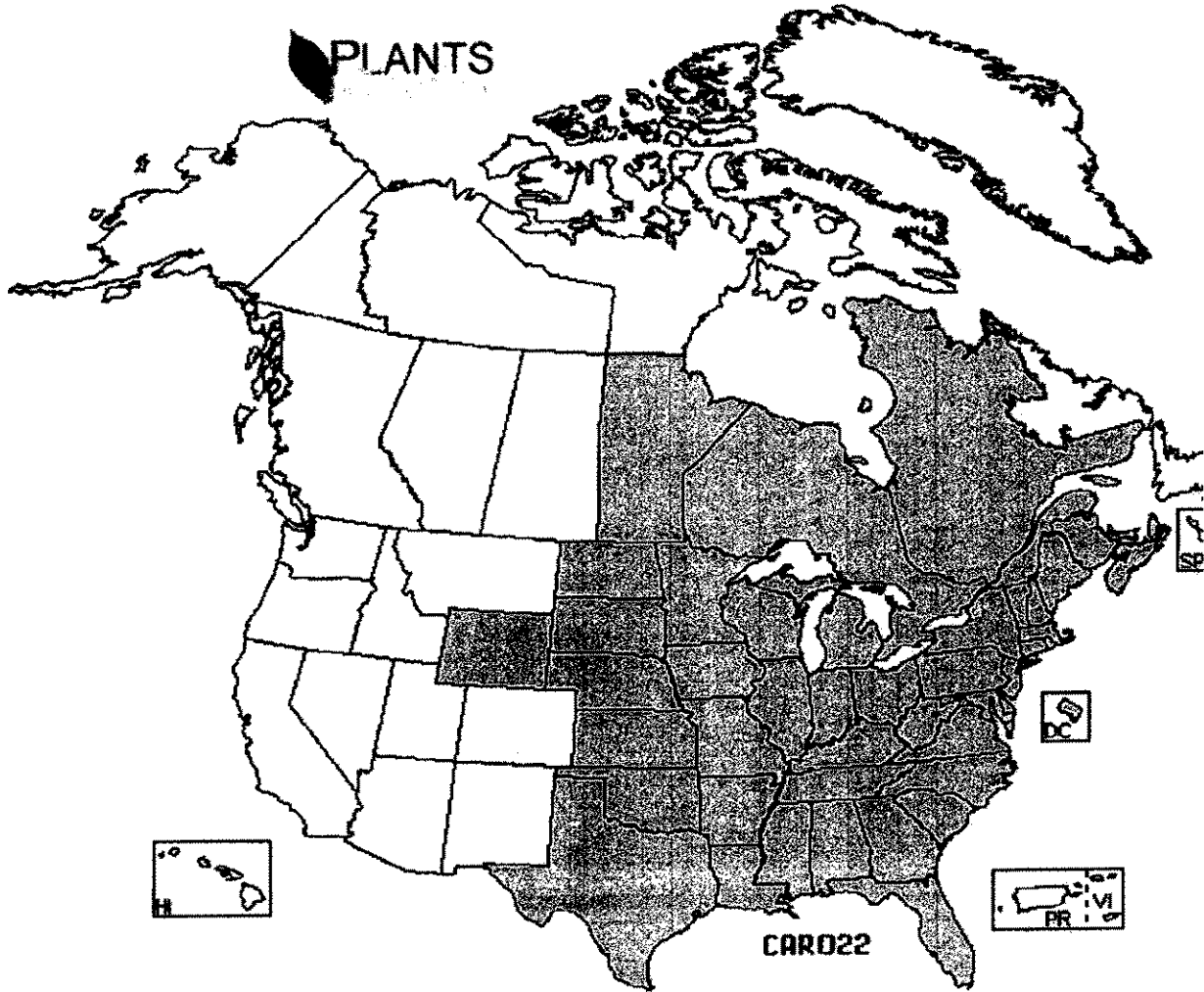
 Present  Absent

See US county distributions (when available) by clicking on the map or the state links below:

[AK](#), [CO](#), [MI](#), [MN](#), [ND](#), [NE](#), [NJ](#), [NY](#), [SD](#), [WI](#), [WY](#)

Distribution:

Carex rosea Schkuhr ex Willd.



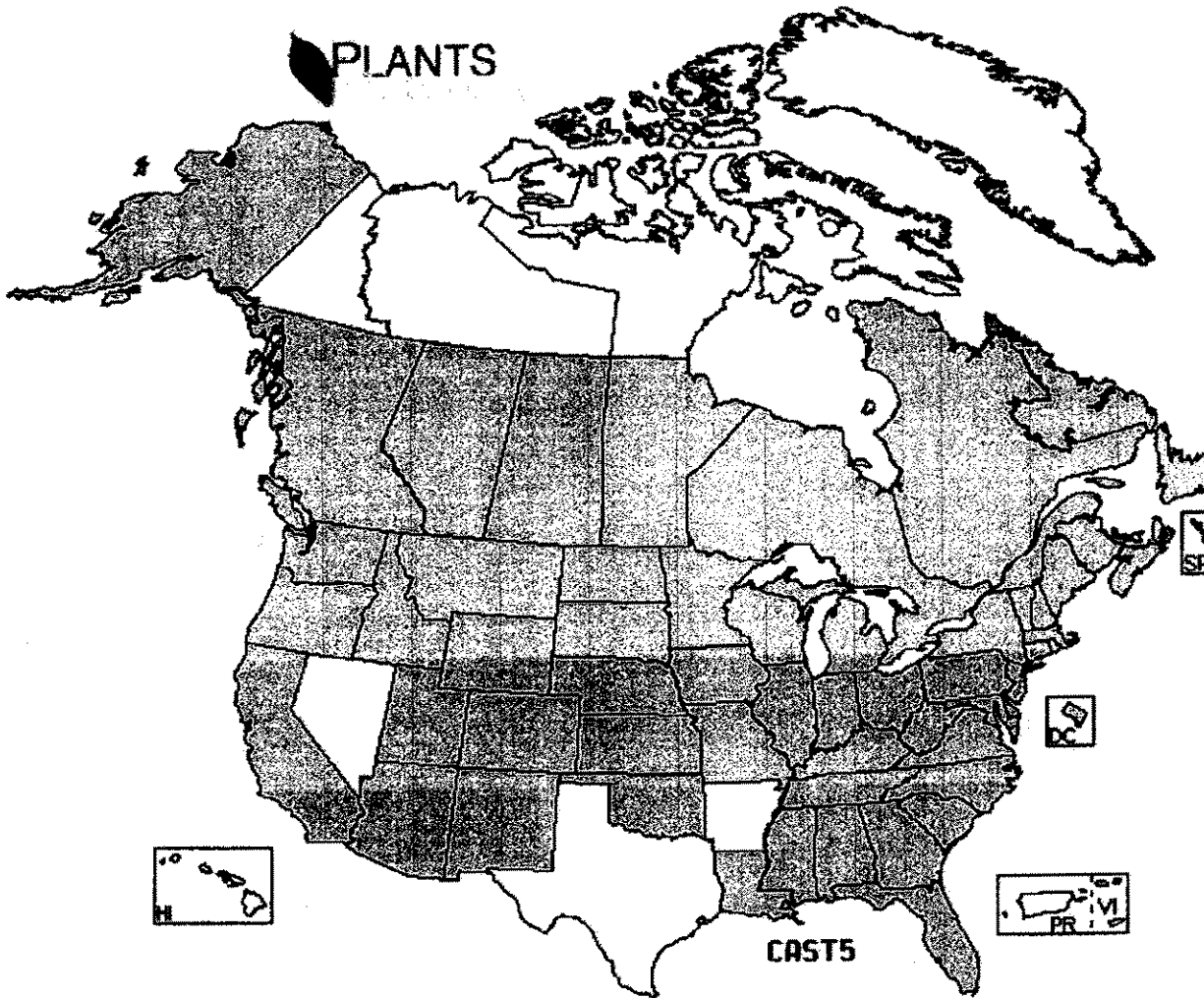
View Native Status

Present Absent

See US county distributions (when available) by clicking on the map or the state links below:

[AL](#), [AR](#), [CT](#), [DC](#), [DE](#), [FL](#), [GA](#), [IA](#), [IL](#), [IN](#), [KS](#), [KY](#), [LA](#), [MA](#), [ME](#), [MI](#), [MN](#), [MO](#), [MS](#), [NC](#), [ND](#), [NE](#), [NH](#), [NJ](#), [NY](#), [OH](#), [OK](#), [PA](#), [RI](#), [SC](#), [SD](#), [TN](#), [TX](#), [VA](#), [VT](#), [WI](#), [WV](#), [WY](#)

Distribution:
Carex stipata Muhl. ex Willd.



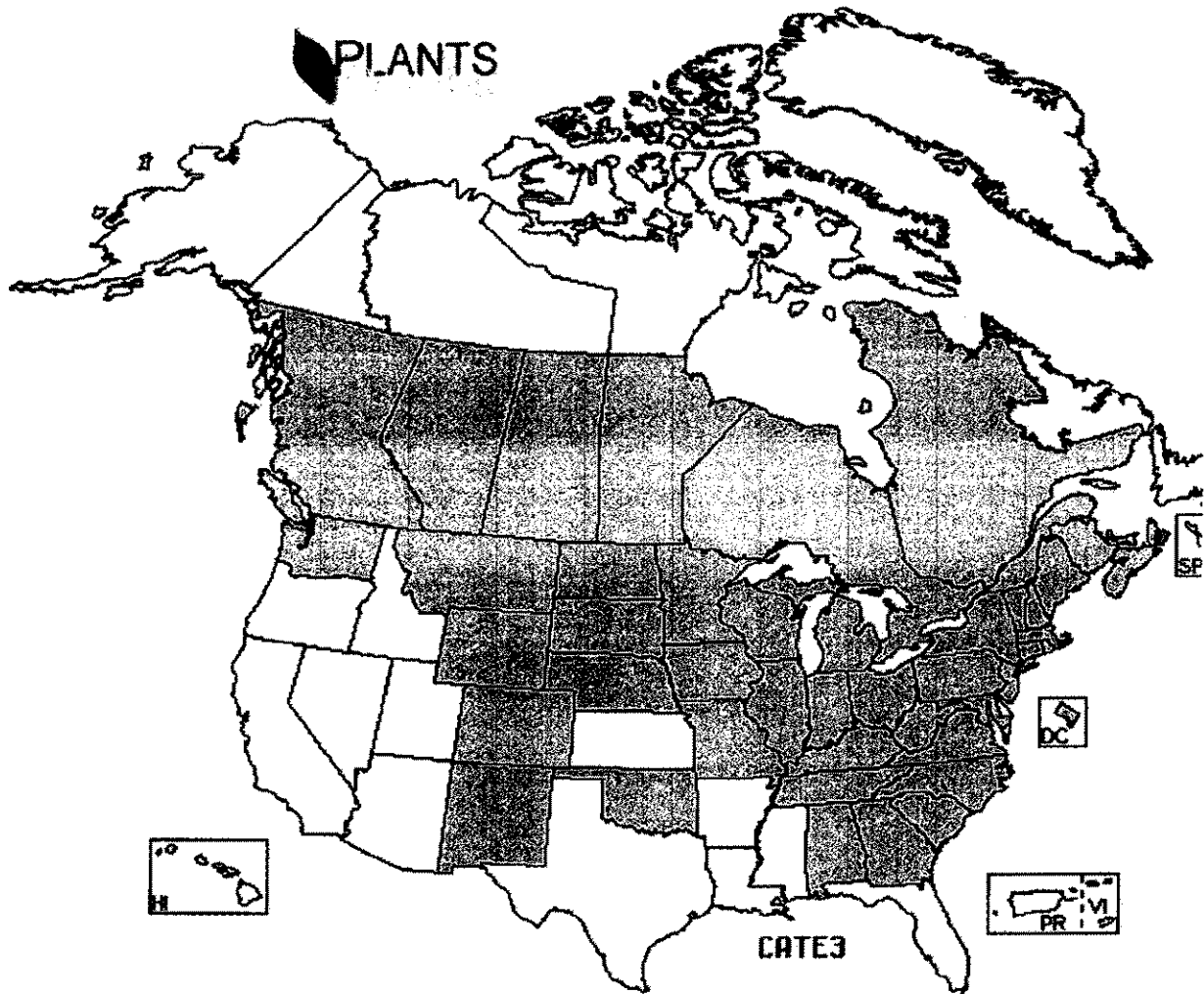
View Native Status

 Present  Absent

See US county distributions (when available) by clicking on the map or the state links below:

AK, AL, AZ, CA, CO, CT, DC, DE, FL, GA, IA, ID, IL, IN, KS, KY, LA, MA, ME, MI, MN,
MO, MS, MT, NC, ND, NE, NH, NJ, NM, NY, OH, OK, OR, PA, RI, SC, SD, TN, UT, VA,
VT, WA, WI, WV, WY

Distribution:
Carex tenera Dewey



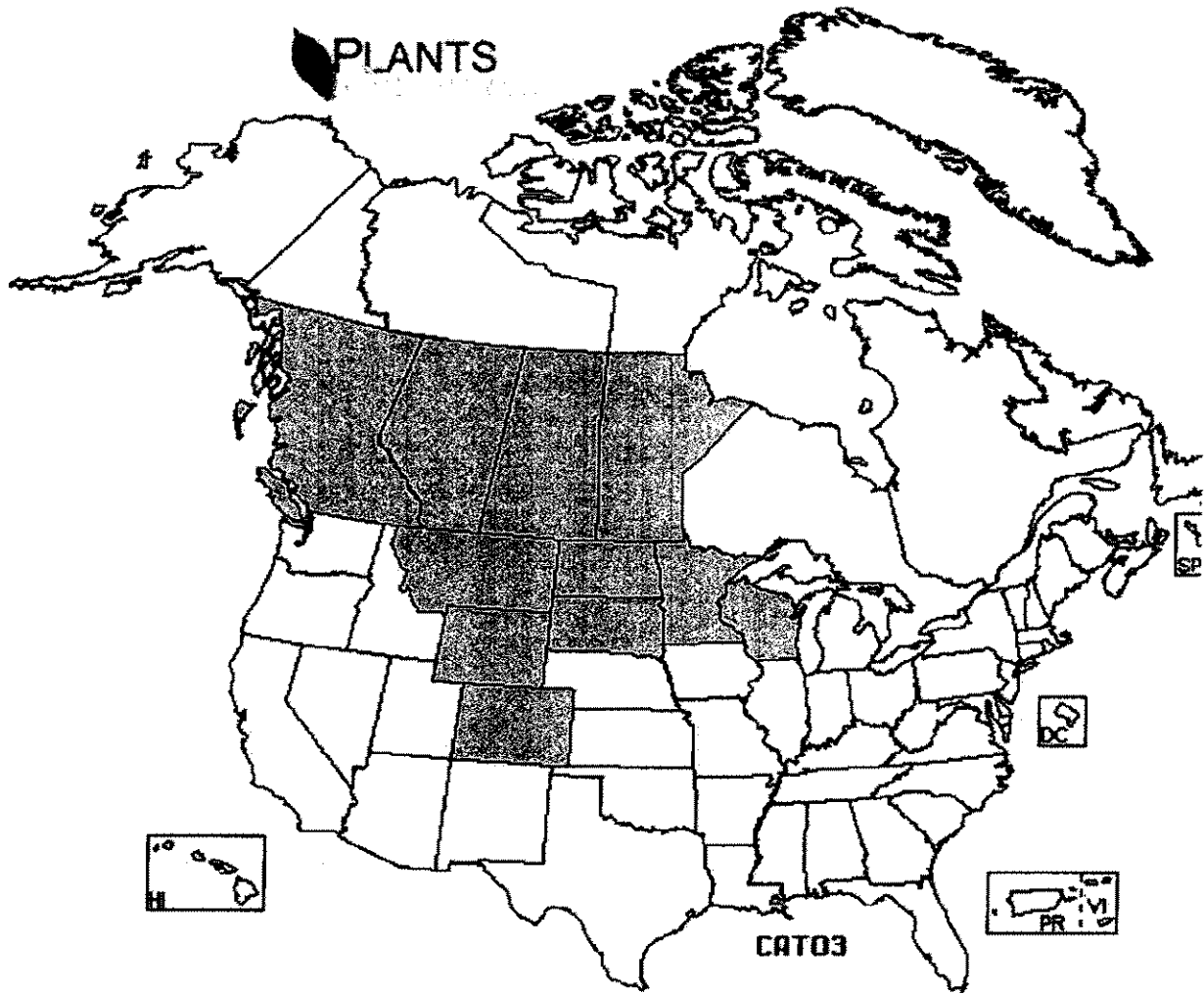
[View Native Status](#)

Present Absent

See US county distributions (when available) by clicking on the map or the state links below:

[AL](#), [CT](#), [DC](#), [GA](#), [IL](#), [IN](#), [KY](#), [MA](#), [ME](#), [MI](#), [MN](#), [MO](#), [NC](#), [ND](#), [NE](#), [NH](#), [NJ](#), [NY](#), [OH](#), [PA](#), [RI](#), [SD](#), [TN](#), [VA](#), [VT](#), [WA](#), [WI](#), [WV](#), [WY](#)

Distribution:
Carex torreyi Tuck.



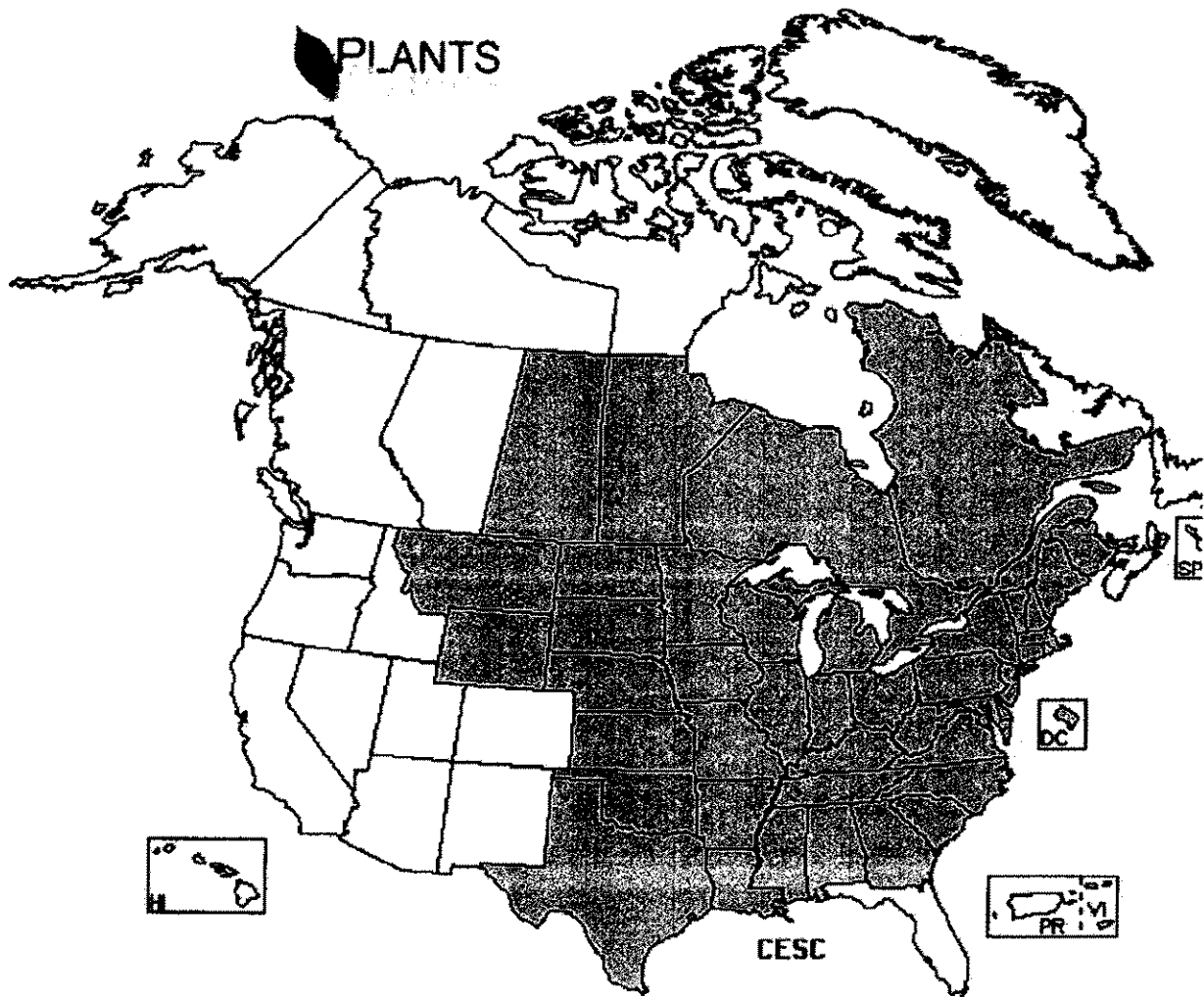
[View Native Status](#)

Present Absent

See US county distributions (when available) by clicking on the map or the state links below:

[CO](#), [MN](#), [ND](#), [SD](#), [WI](#), [WY](#)

Distribution:
Celastrus scandens L.



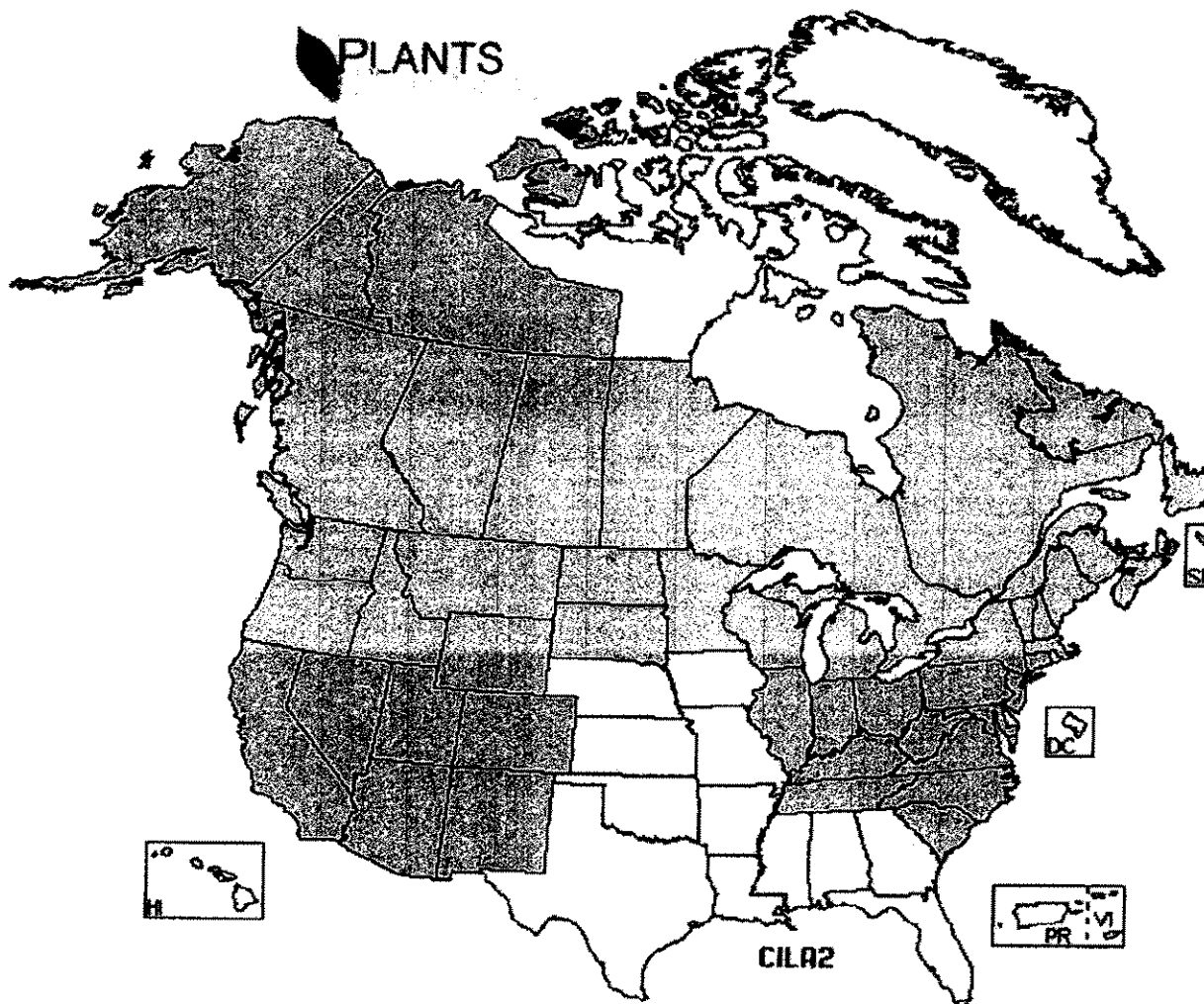
[View Native Status](#)

Present Absent

See US county distributions (when available) by clicking on the map or the state links below:

[AL](#), [AR](#), [CT](#), [DC](#), [DE](#), [GA](#), [IA](#), [IL](#), [IN](#), [KS](#), [KY](#), [LA](#), [MA](#), [ME](#), [MI](#), [MN](#), [MO](#), [MS](#), [NC](#), [ND](#), [NE](#),
[NH](#), [NJ](#), [NY](#), [OH](#), [OK](#), [PA](#), [RI](#), [SC](#), [SD](#), [TN](#), [TX](#), [VA](#), [VT](#), [WI](#), [WV](#), [WY](#)

Distribution:
Cinna latifolia (Trevis. ex Goepp.) Griseb.

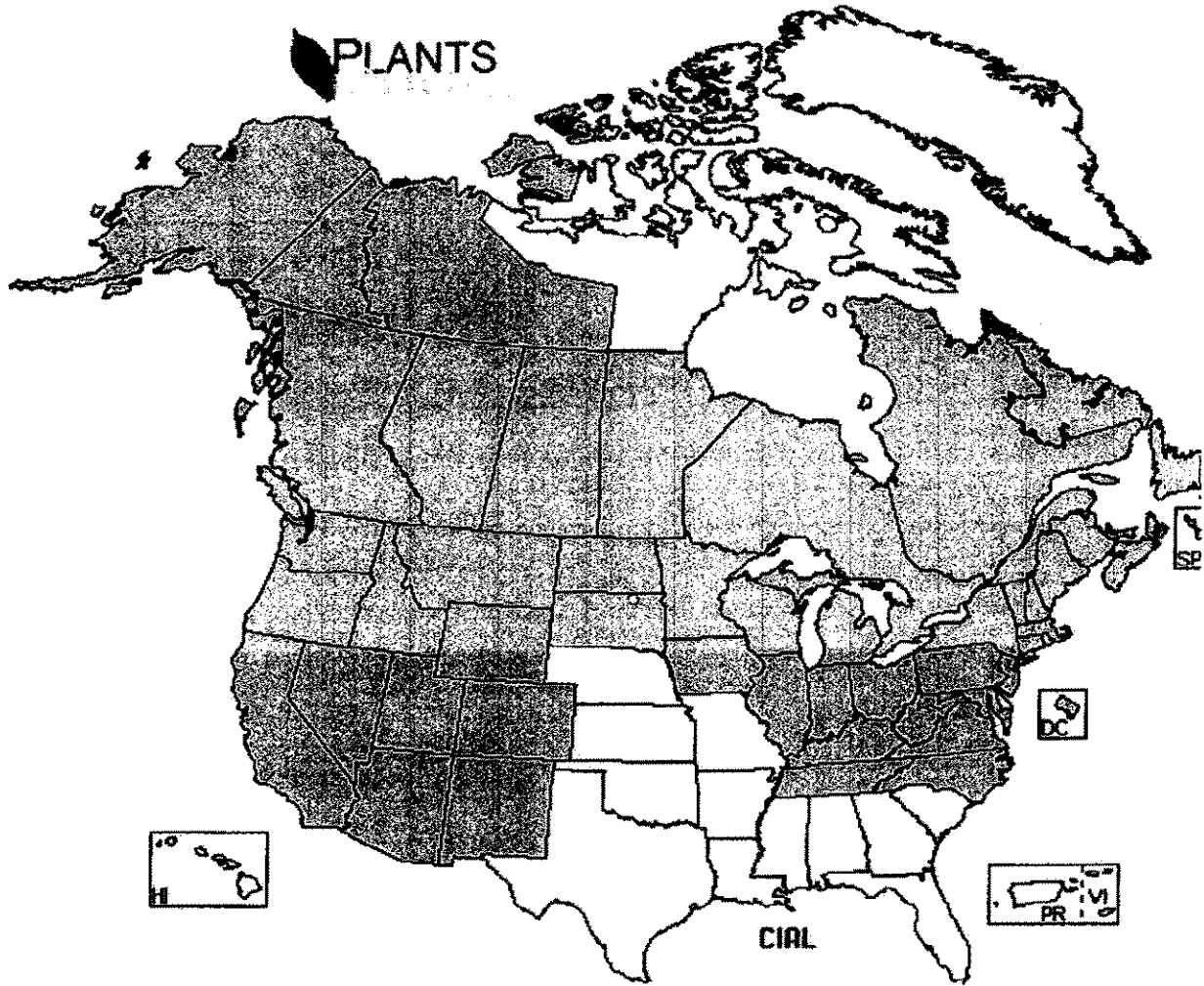


View Native Status

Present Absent

See US county distributions (when available) by clicking on the map or the state links below:
[AK](#), [AZ](#), [CA](#), [CO](#), [CT](#), [ID](#), [IL](#), [KY](#), [MA](#), [ME](#), [MI](#), [MN](#), [MT](#), [NC](#), [ND](#), [NH](#), [NJ](#), [NM](#), [NV](#), [NY](#),
[OH](#), [OR](#), [PA](#), [SD](#), [TN](#), [UT](#), [VA](#), [VT](#), [WA](#), [WI](#), [WV](#), [WY](#)

Distribution:
Circaea alpina L.



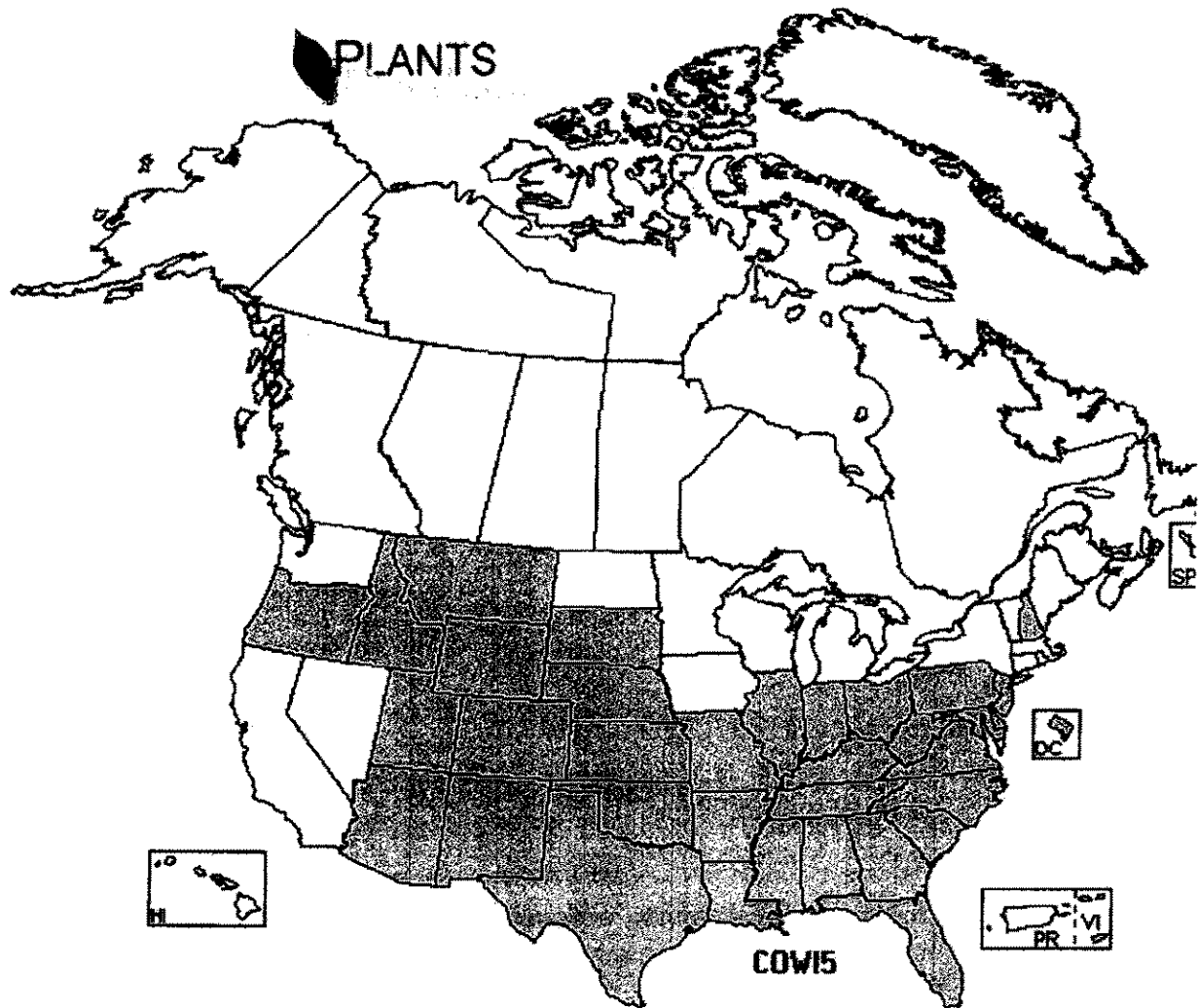
View Native Status

Present Absent

See US county distributions (when available) by clicking on the map or the state links below:

AK, AZ, CA, CO, CT, DC, ID, IL, IN, KY, MA, ME, MI, MN, MT, NC, ND, NH, NJ, NM, NV, NY, OH, OR, PA, RI, SD, TN, UT, VA, VT, WA, WI, WV, WY

Distribution:
Corallorhiza wisteriana Conrad



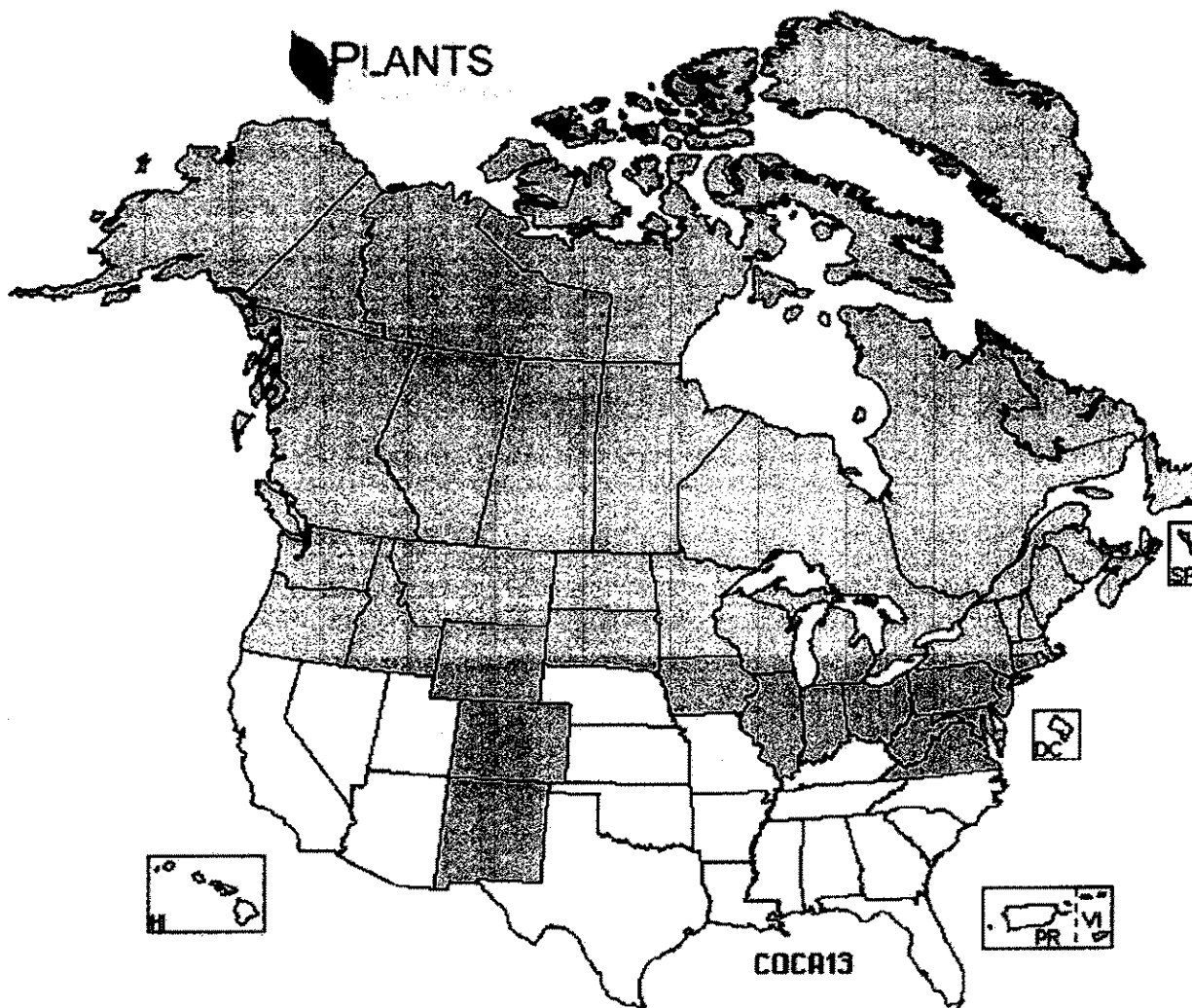
View Native Status

Present Absent

See US county distributions (when available) by clicking on the map or the state links below:

[AL](#), [AR](#), [AZ](#), [CO](#), [DC](#), [DE](#), [FL](#), [GA](#), [ID](#), [IL](#), [IN](#), [KS](#), [KY](#), [LA](#), [MO](#), [MS](#), [NC](#), [NE](#), [NJ](#), [NM](#), [OH](#),
[OK](#), [OR](#), [PA](#), [SC](#), [SD](#), [TN](#), [TX](#), [UT](#), [VA](#), [WV](#), [WY](#)

Distribution:
Cornus canadensis L.



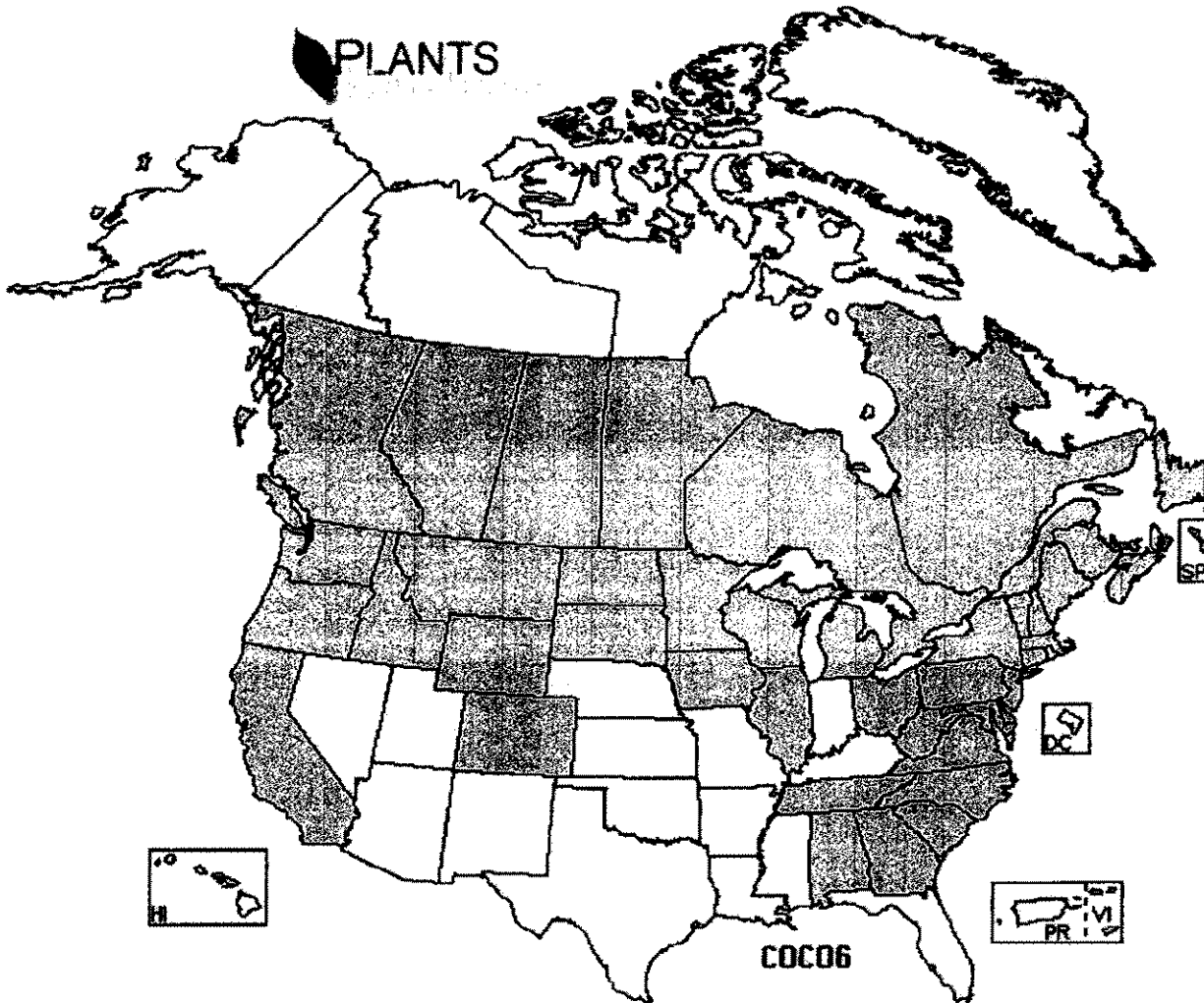
View Native Status

Present Absent

See US county distributions (when available) by clicking on the map or the state links below:

[AK](#), [CO](#), [CT](#), [ID](#), [IL](#), [IN](#), [MA](#), [ME](#), [MI](#), [MN](#), [MT](#), [ND](#), [NH](#), [NJ](#), [NM](#), [NY](#), [OH](#), [PA](#), [RI](#), [SD](#), [VA](#), [VT](#), [WA](#), [WI](#), [WV](#), [WY](#)

Distribution:
Corylus cornuta Marsh.



View Native Status

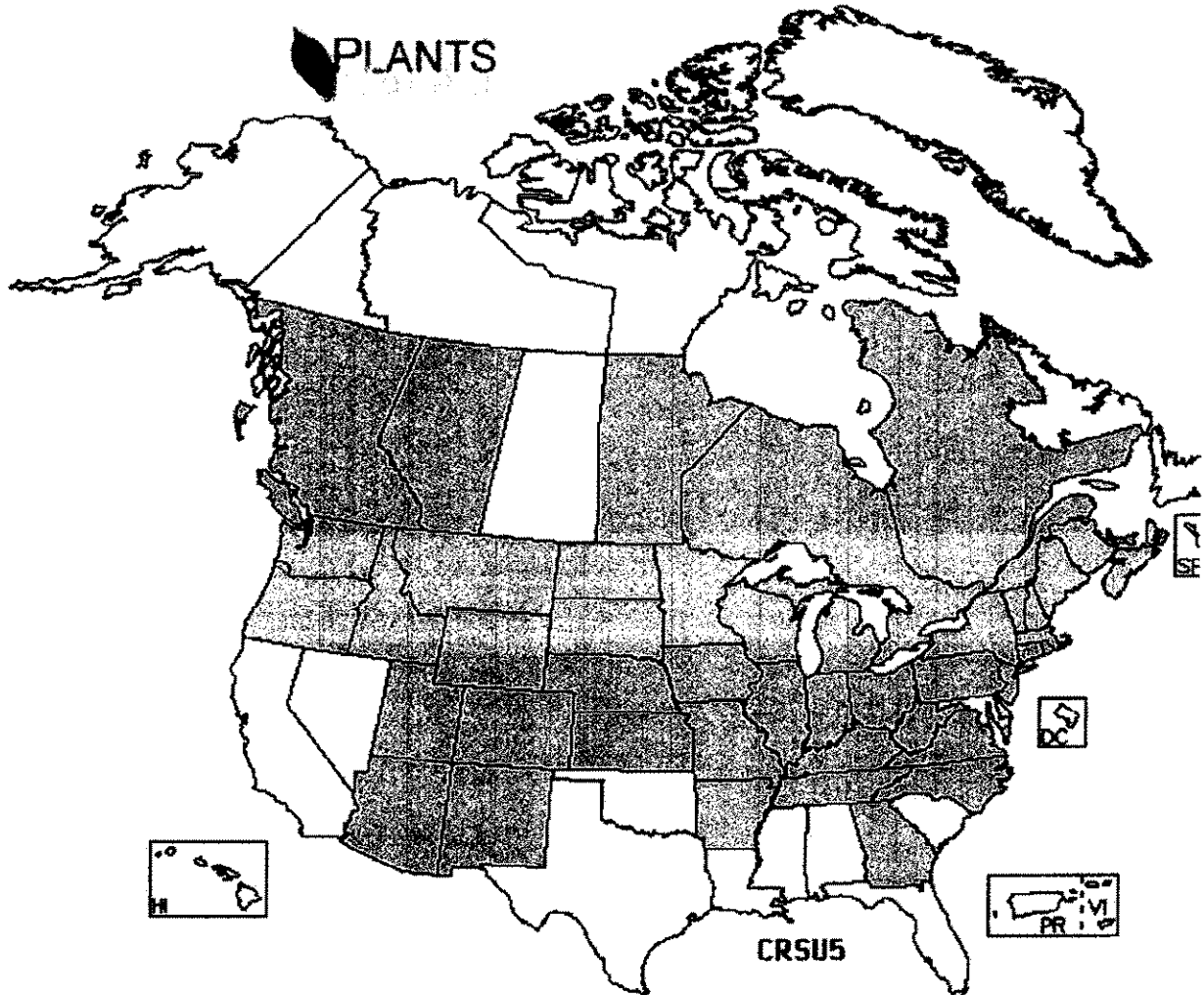
Present Absent

See US county distributions (when available) by clicking on the map or the state links below:

AL, CA, CO, CT, DE, GA, ID, IL, MA, ME, MI, MN, NC, ND, NH, NJ, NY, OH, OR, PA, RI,
SC, SD, TN, VA, VT, WA, WI, WV, WY

Distribution:

Crataegus succulenta Schrad. ex Link



[View Native Status](#)

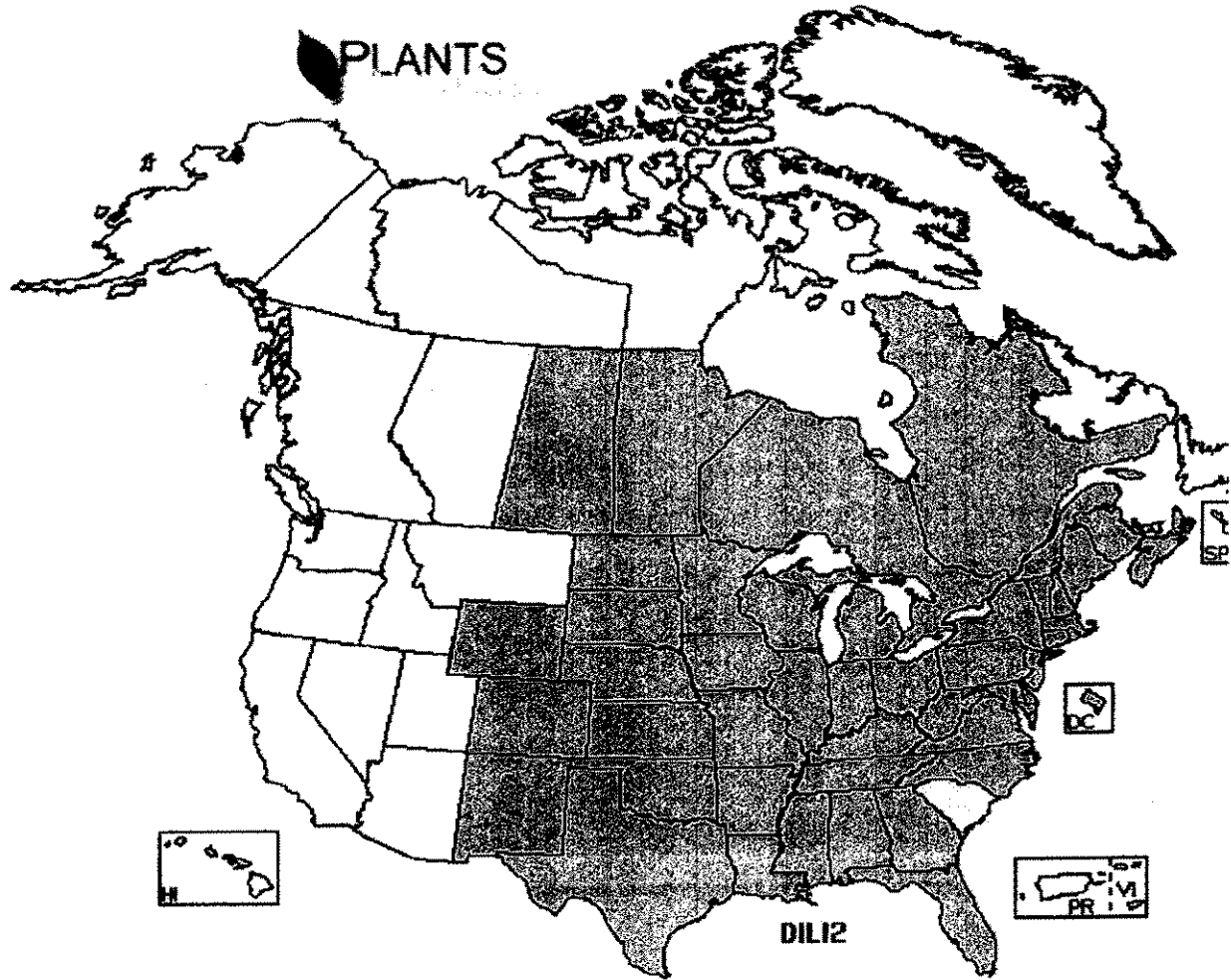
Present Absent

See US county distributions (when available) by clicking on the map or the state links below:

[CO](#), [CT](#), [IA](#), [IL](#), [IN](#), [KS](#), [MA](#), [ME](#), [MI](#), [MN](#), [MO](#), [MT](#), [NC](#), [ND](#), [NE](#), [NH](#), [NJ](#), [NM](#), [NY](#), [OH](#), [PA](#),
[RI](#), [SD](#), [UT](#), [VA](#), [VT](#), [WI](#), [WV](#), [WY](#)

Distribution:

Dichanthelium linearifolium (Scribn. ex Nash) Gould



View Native Status

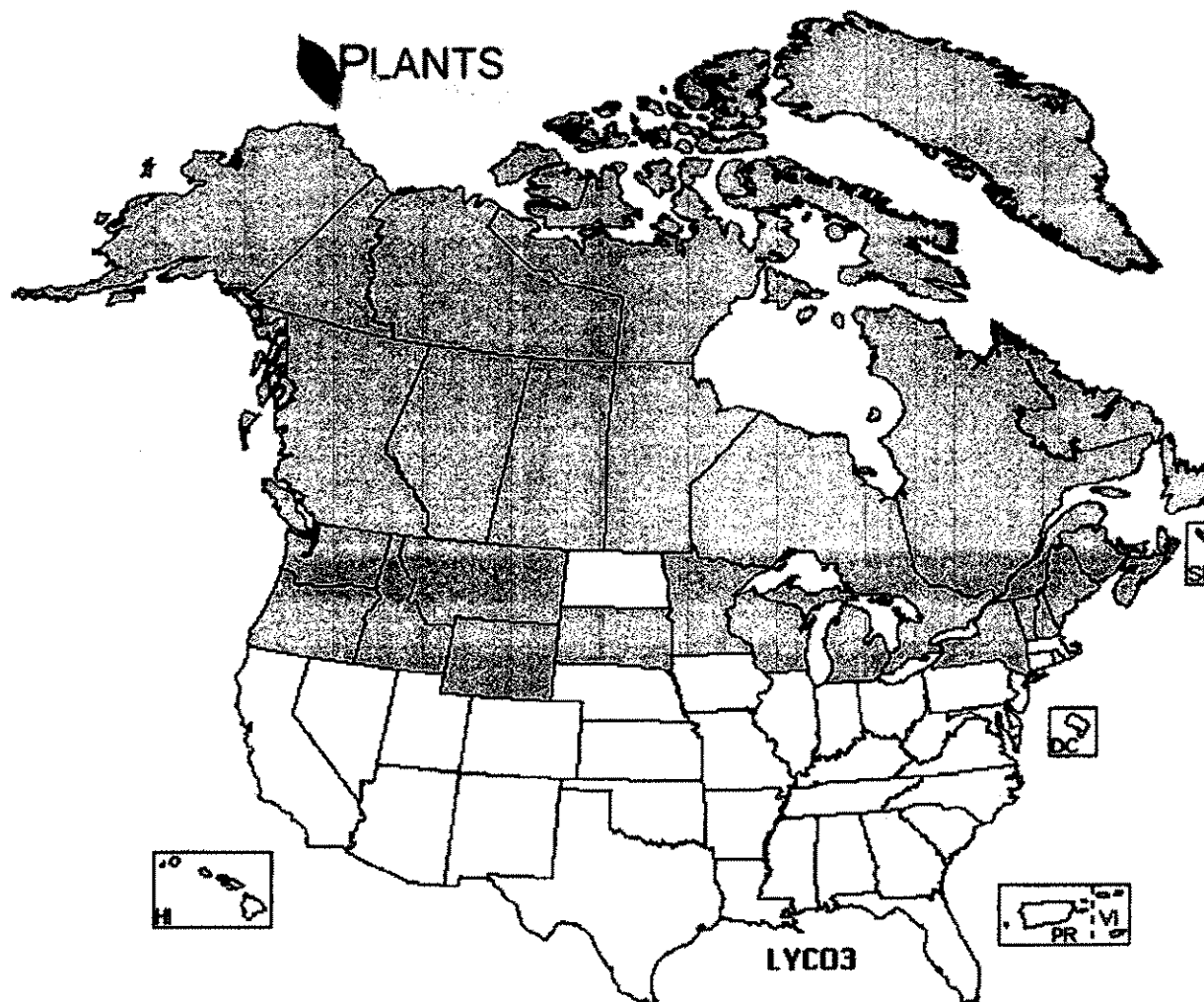
Present Absent

See US county distributions (when available) by clicking on the map or the state links below:

[AR](#), [CO](#), [CT](#), [DC](#), [DE](#), [GA](#), [IA](#), [IL](#), [IN](#), [KS](#), [KY](#), [LA](#), [MA](#), [ME](#), [MI](#), [MN](#), [MO](#), [NC](#), [ND](#), [NE](#), [NH](#), [NJ](#), [NM](#), [NY](#), [OH](#), [OK](#), [PA](#), [RI](#), [SD](#), [TN](#), [TX](#), [VA](#), [VT](#), [WI](#), [WV](#), [WY](#)

Distribution:

Lycopodium complanatum L.



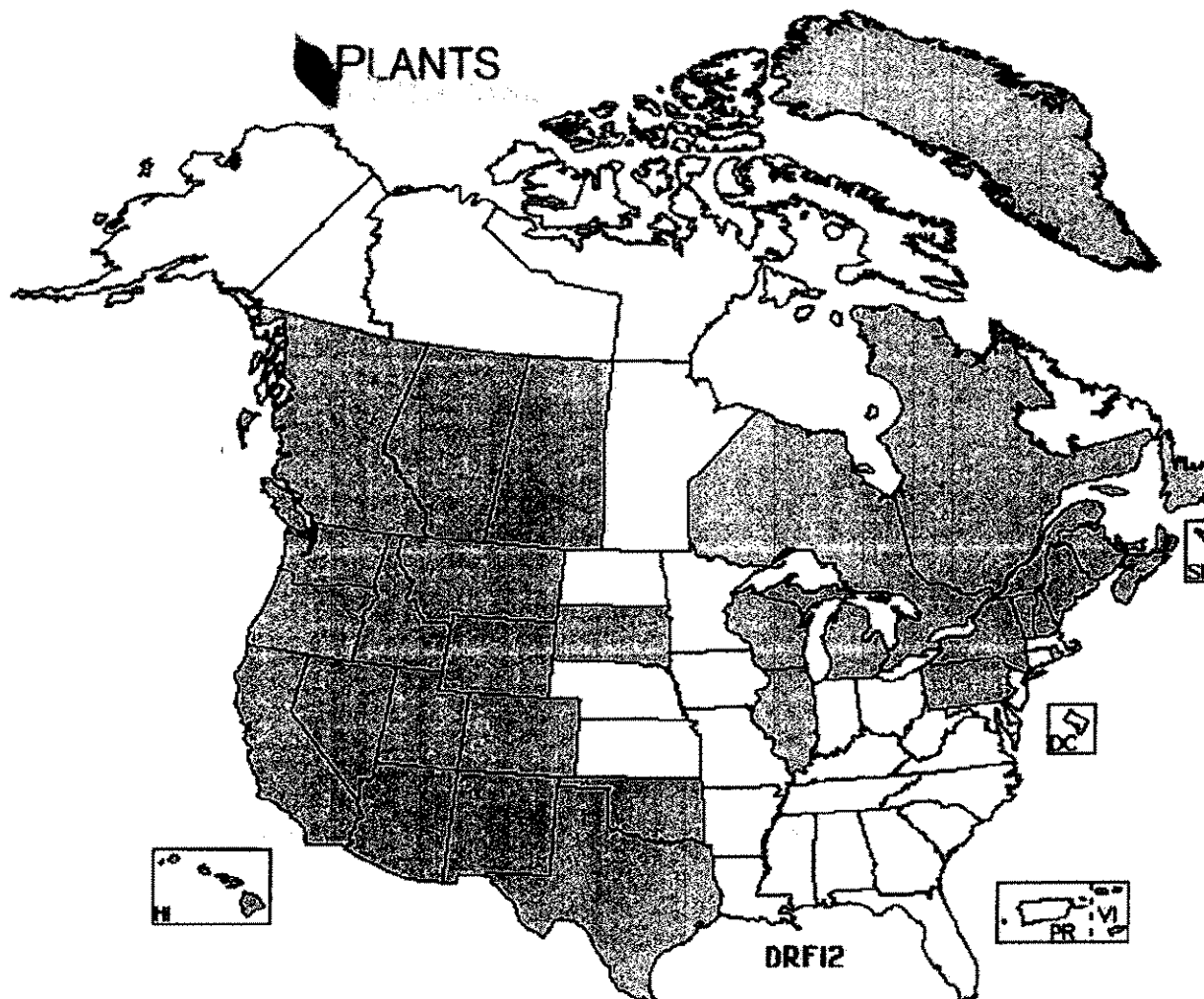
[View Native Status](#)

See US county distributions (when available) by clicking on the map or the state links below:

[AK](#), [ID](#), [ME](#), [MN](#), [NH](#), [NY](#), [OR](#), [VT](#), [WA](#), [WI](#)

Present Absent

Distribution:
Dryopteris filix-mas (L.) Schott



[View Native Status](#)

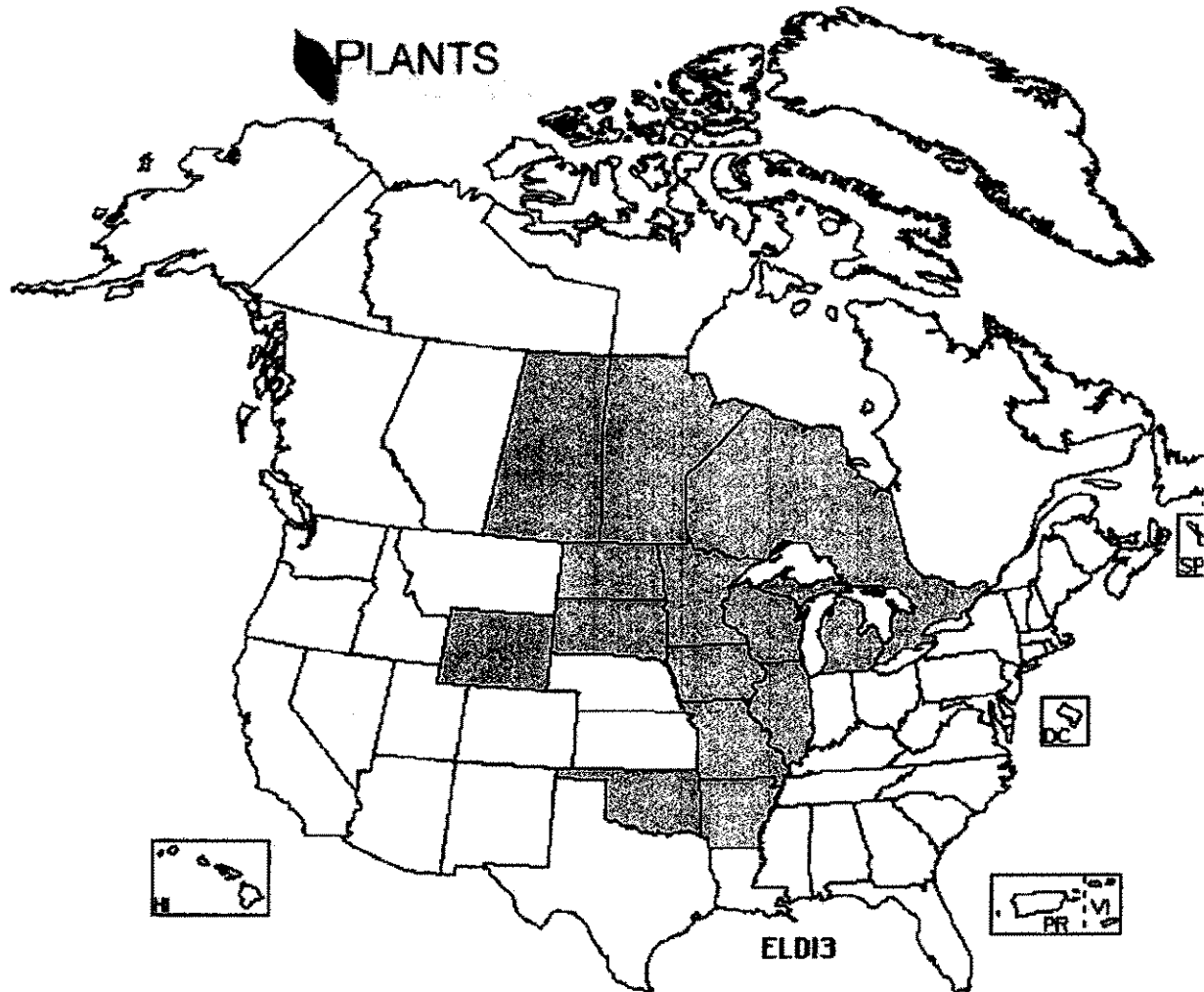
Present Absent

See US county distributions (when available) by clicking on the map or the state links below:

[AZ](#), [CA](#), [CO](#), [ID](#), [IL](#), [ME](#), [NH](#), [NM](#), [NV](#), [OK](#), [OR](#), [SD](#), [TX](#), [UT](#), [VT](#), [WA](#), [WI](#), [WY](#)

Distribution:

Elymus diversiglumis Scribn. & C.R. Ball



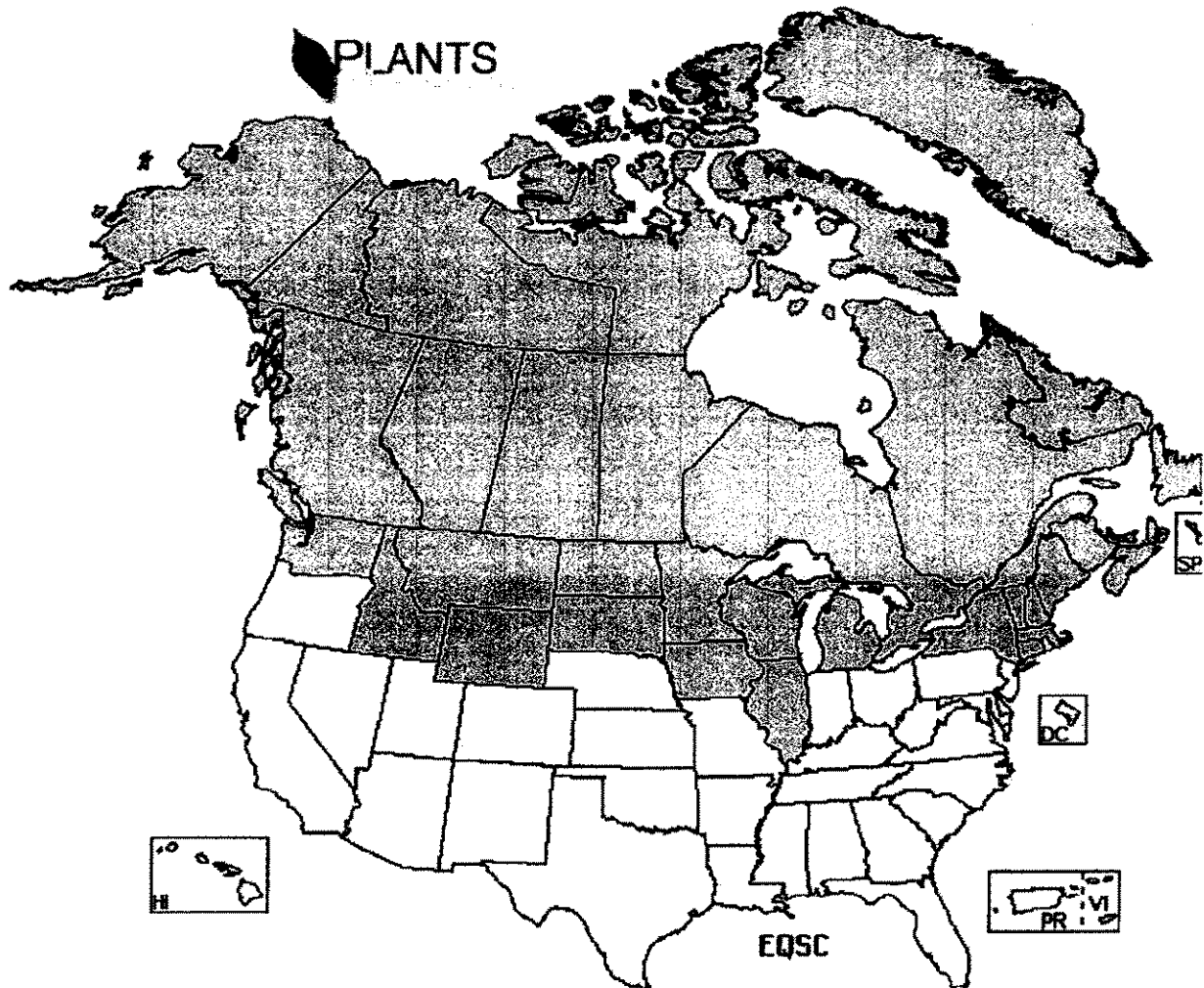
[View Native Status](#)

Present Absent

See US county distributions (when available) by clicking on the map or the state links below:

[AR](#), [MN](#), [MO](#), [ND](#), [SD](#), [WI](#), [WY](#)

Distribution:
Equisetum scirpoides Michx.



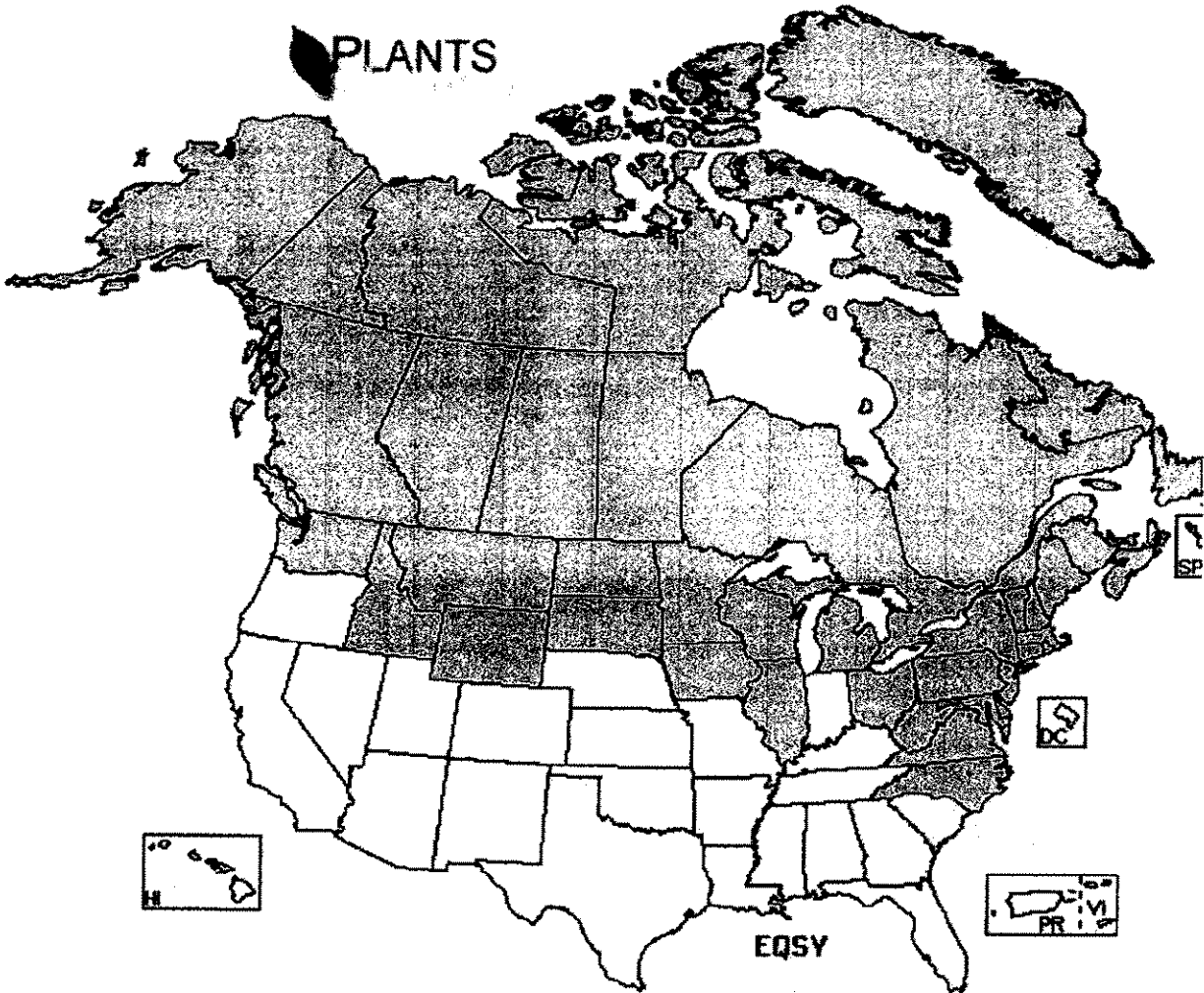
[View Native Status](#)

Present Absent

See US county distributions (when available) by clicking on the map or the state links below:

[AK](#), [CT](#), [IL](#), [MA](#), [ME](#), [MN](#), [NH](#), [NY](#), [SD](#), [VT](#), [WA](#), [WI](#), [WY](#)

Distribution:
Equisetum sylvaticum L.



View Native Status

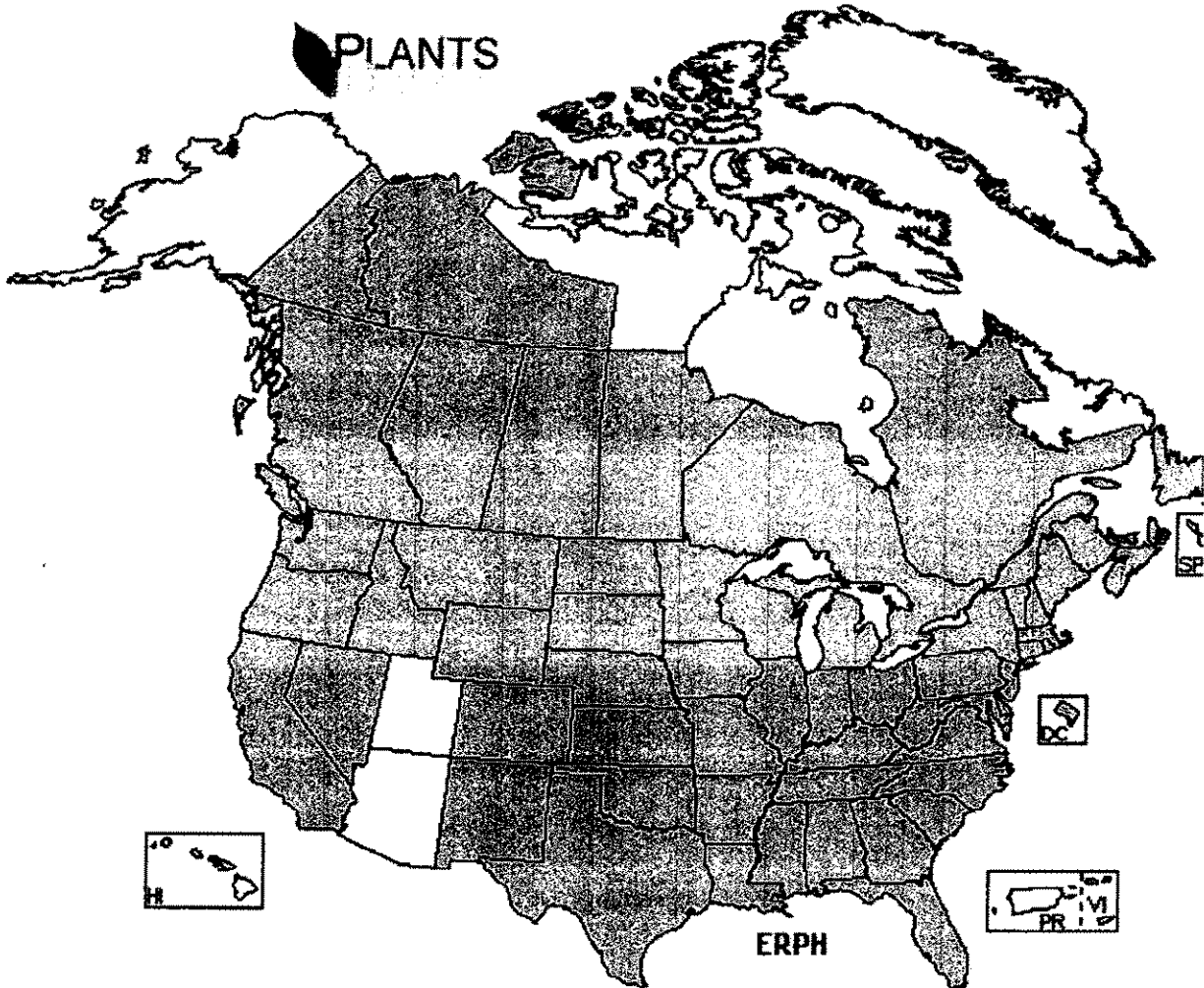
Present Absent

See US county distributions (when available) by clicking on the map or the state links below:

- [AK](#), [CT](#), [DE](#), [ID](#), [IL](#), [MA](#), [ME](#), [MN](#), [ND](#), [NH](#), [NJ](#), [NY](#), [OH](#), [PA](#), [RI](#), [SD](#), [VA](#), [VT](#), [WA](#), [WI](#), [WV](#), [WY](#)

Distribution:

Erigeron philadelphicus L.



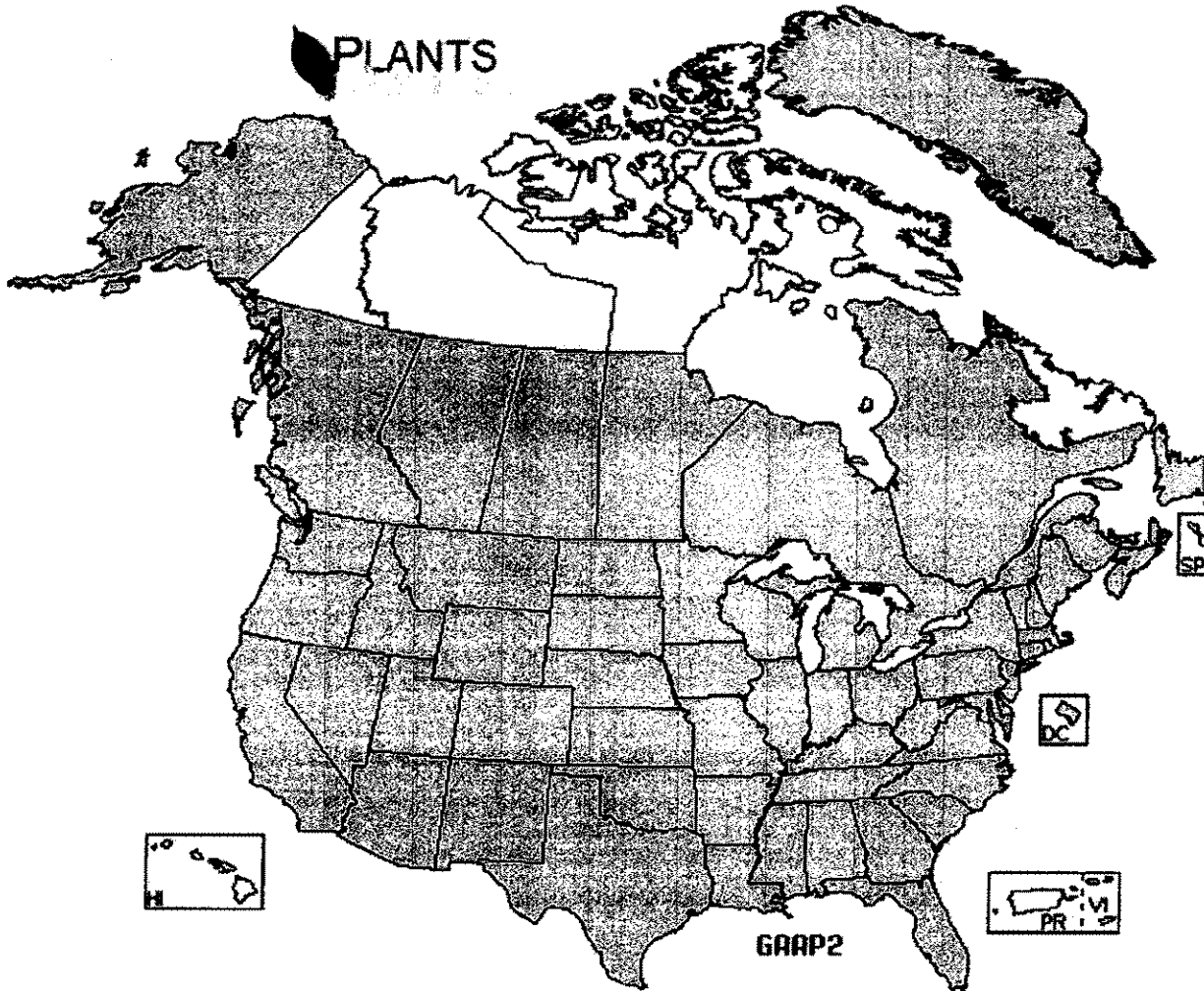
View Native Status

Present Absent

See US county distributions (when available) by clicking on the map or the state links below:

AL, AR, CA, CO, CT, DC, DE, FL, GA, IA, ID, IL, IN, KS, KY, LA, MA, ME, MI, MN, MO, MS, MT, NC, ND, NE, NH, NJ, NM, NV, NY, OH, OK, OR, PA, SC, SD, TN, TX, VA, VT, WA, WI, WV, WY

Distribution:
Galium aparine L.



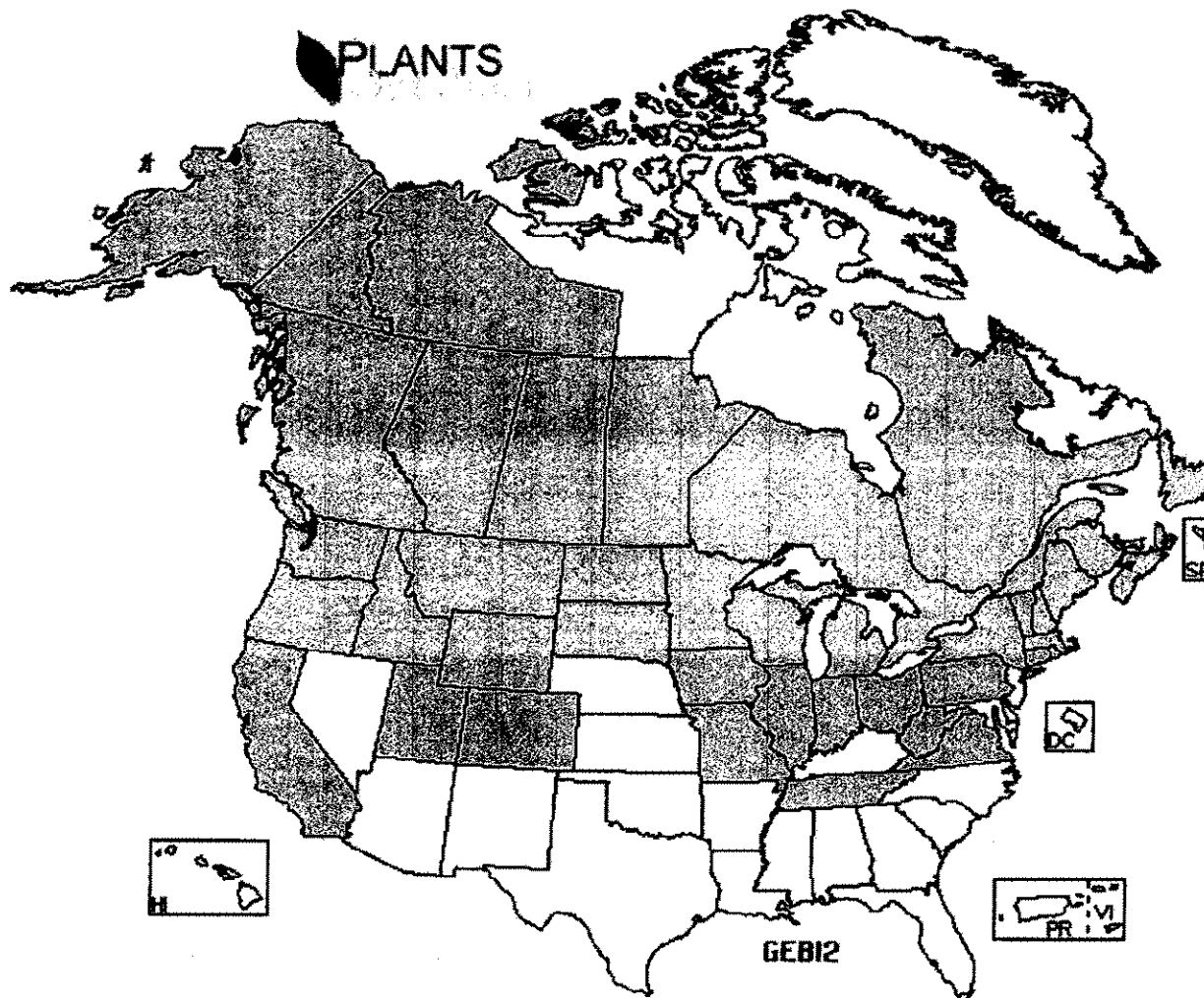
[View Native Status](#)

Present Absent

See US county distributions (when available) by clicking on the map or the state links below:
[AK](#), [AL](#), [AR](#), [AZ](#), [CA](#), [CO](#), [CT](#), [DC](#), [DE](#), [FL](#), [GA](#), [IA](#), [ID](#), [IL](#), [IN](#), [KS](#), [KY](#), [LA](#), [MA](#), [ME](#), [MI](#),
[MN](#), [MO](#), [MS](#), [MT](#), [NC](#), [ND](#), [NE](#), [NH](#), [NJ](#), [NM](#), [NV](#), [NY](#), [OH](#), [OK](#), [OR](#), [PA](#), [RI](#), [SC](#), [SD](#), [TN](#),
[TX](#), [UT](#), [VA](#), [VT](#), [WA](#), [WI](#), [WV](#), [WY](#)

Distribution:

Geranium bicknellii Britton



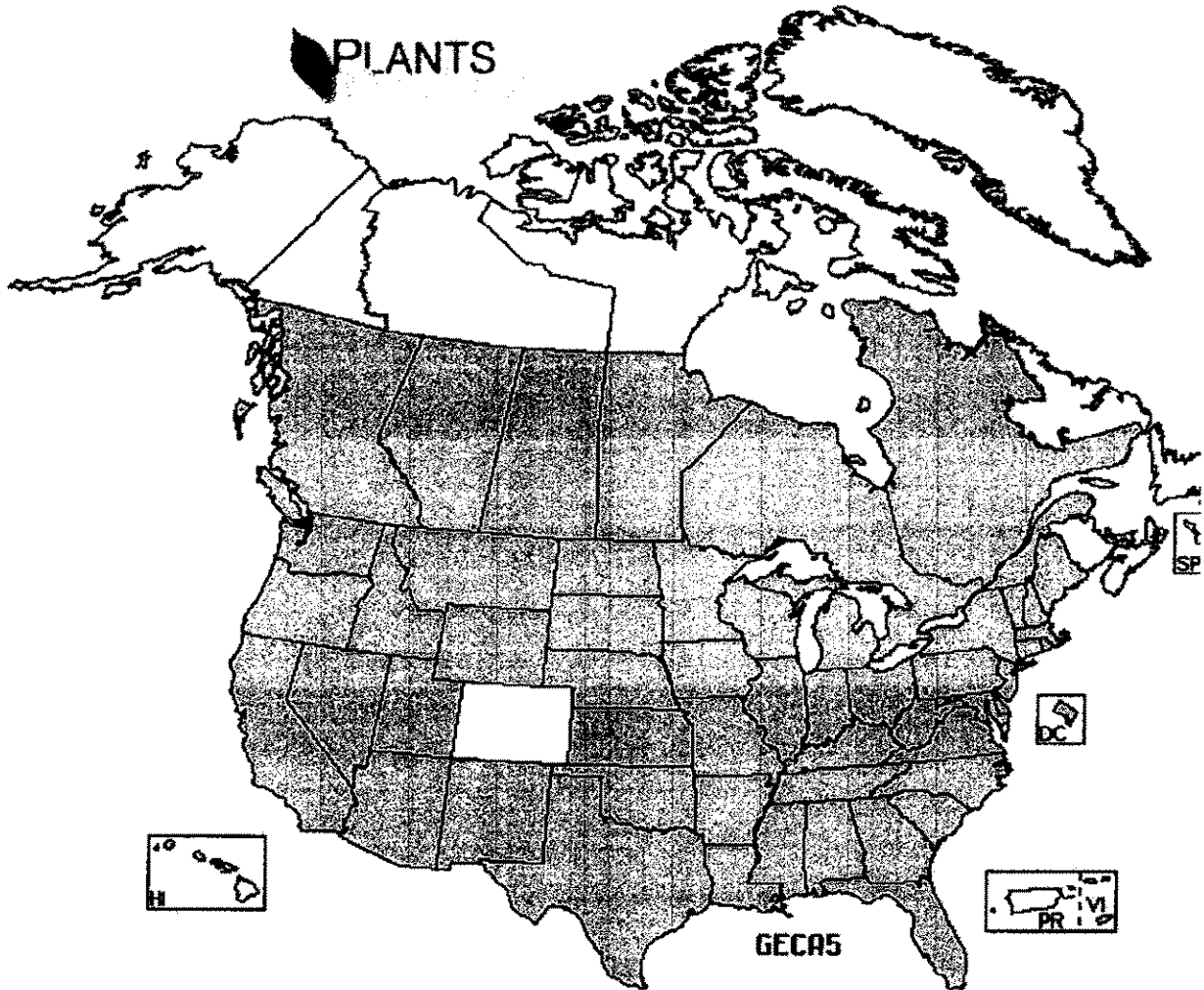
View Native Status

Present Absent

See US county distributions (when available) by clicking on the map or the state links below:

[AK](#), [CA](#), [CO](#), [CT](#), [IA](#), [ID](#), [IL](#), [IN](#), [MA](#), [ME](#), [MI](#), [MN](#), [MT](#), [ND](#), [NH](#), [NY](#), [OH](#), [OR](#), [PA](#), [SD](#), [TN](#), [UT](#), [VT](#), [WA](#), [WI](#), [WV](#), [WY](#)

Distribution:
Geranium carolinianum L.



View Native Status

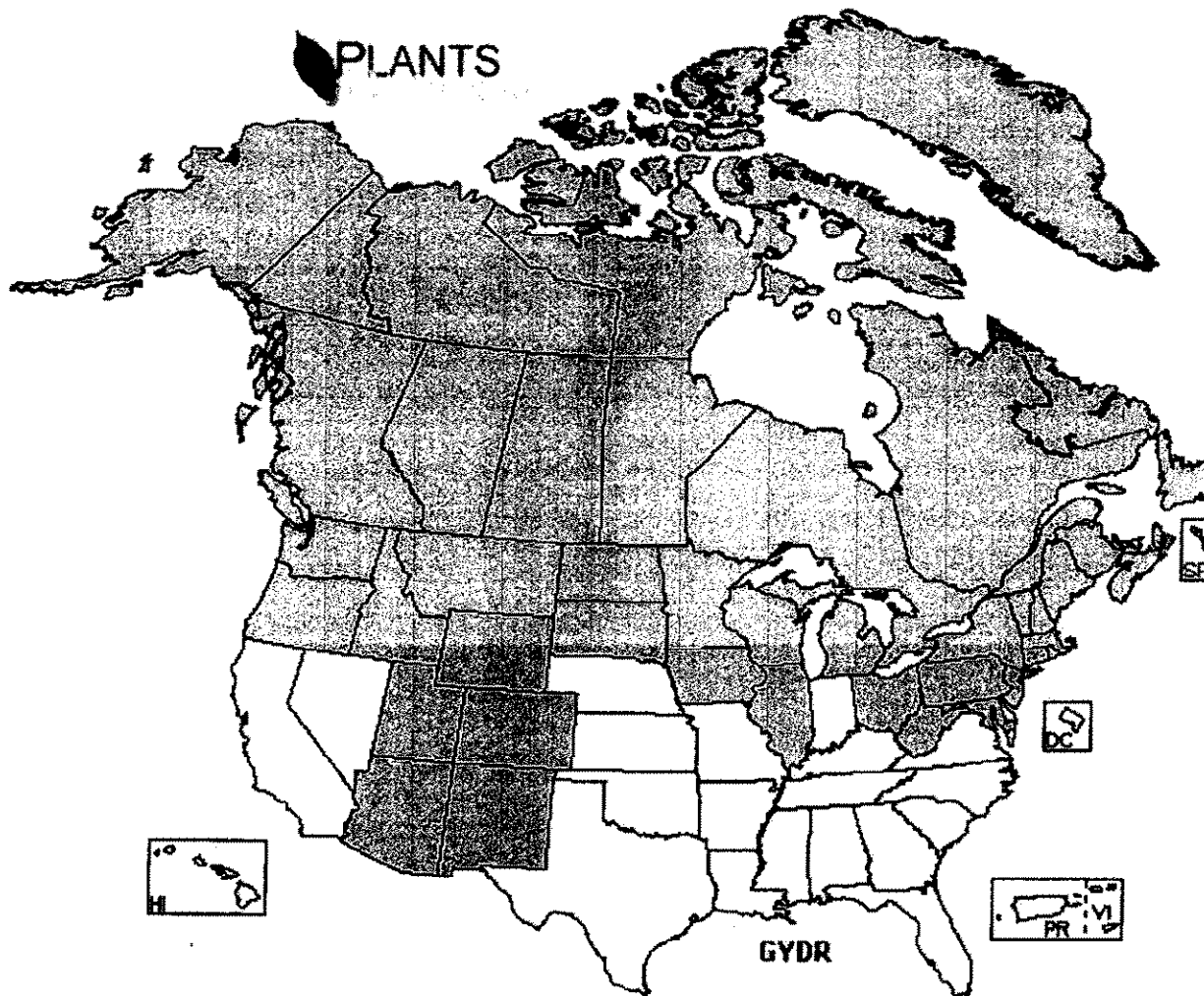
Present Absent

See US county distributions (when available) by clicking on the map or the state links below:

AL, AR, AZ, CA, CT, DC, DE, FL, GA, IA, ID, IL, IN, KS, KY, LA, MA, ME, MI, MN, MO,
MS, MT, NC, ND, NE, NH, NJ, NM, NV, NY, OH, OK, OR, PA, RI, SC, SD, TN, TX, UT, VA,
VT, WA, WI, WV, WY

Distribution:

Gymnocarpium dryopteris (L.) Newman



View Native Status

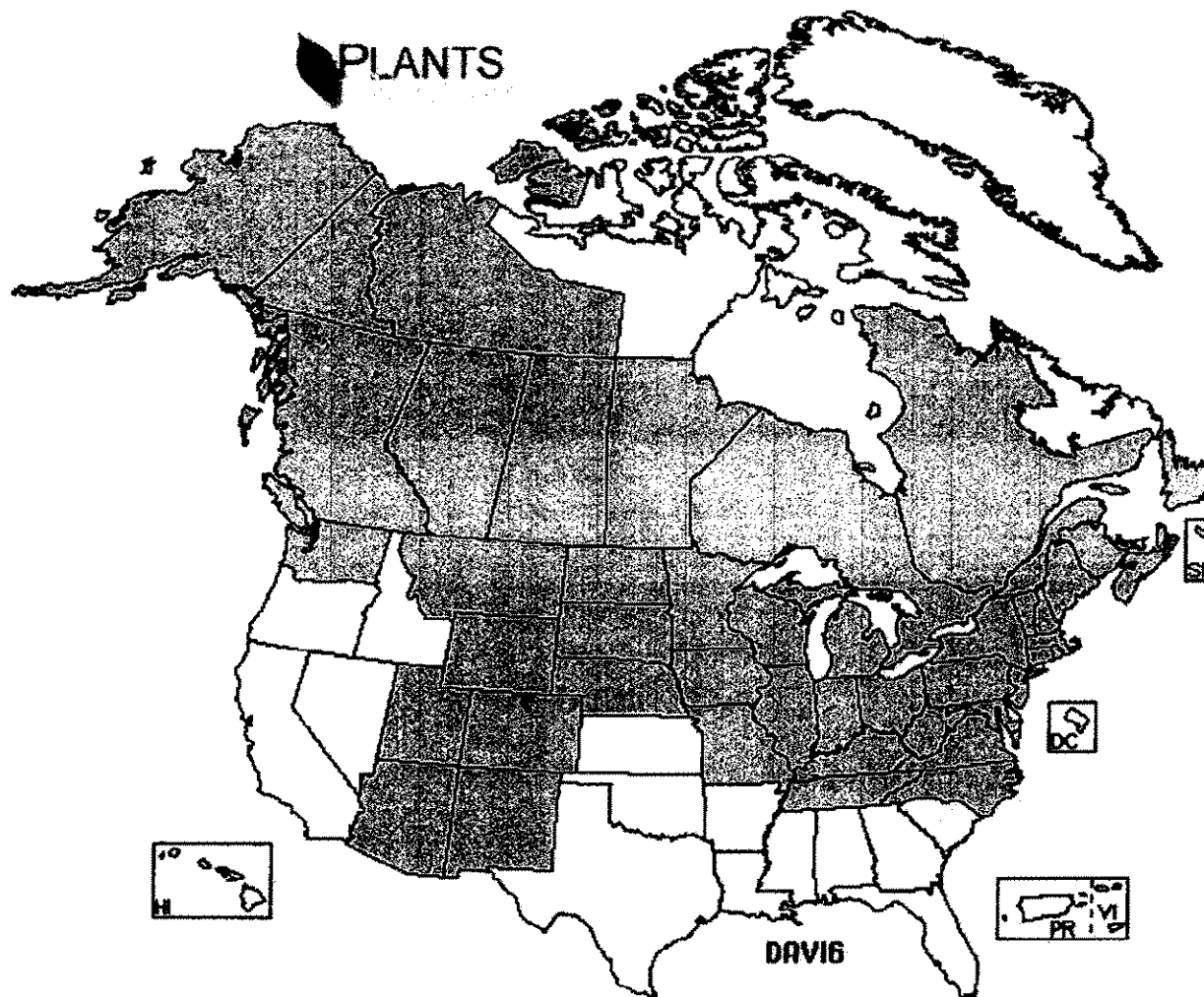
Present Absent

See US county distributions (when available) by clicking on the map or the state links below:

[AK](#), [AZ](#), [CO](#), [CT](#), [ID](#), [IL](#), [MA](#), [ME](#), [MN](#), [NH](#), [NJ](#), [NY](#), [OH](#), [OR](#), [PA](#), [RI](#), [SD](#), [UT](#), [VT](#), [WA](#), [WI](#), [WV](#), [WY](#)

Distribution:

Dactylorhiza viridis (L.) R.M. Bateman, A.M. Pridgeon & M.W. Chase



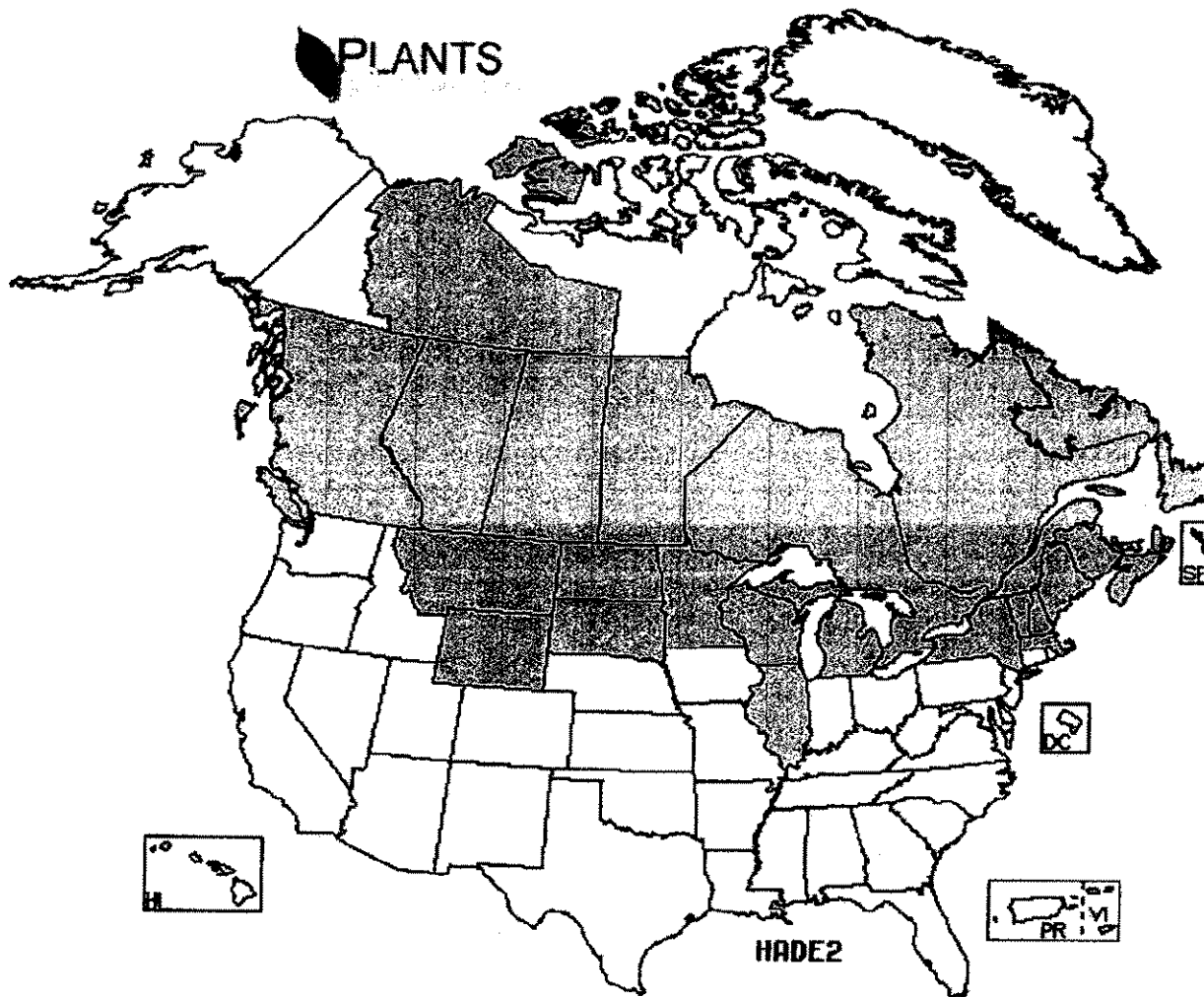
[View Native Status](#)

Present Absent

See US county distributions (when available) by clicking on the map or the state links below:

[AK](#), [AZ](#), [CO](#), [CT](#), [IA](#), [IL](#), [IN](#), [KY](#), [MA](#), [ME](#), [MI](#), [MN](#), [MO](#), [NC](#), [ND](#), [NE](#), [NH](#), [NJ](#), [NM](#), [NY](#), [OH](#), [PA](#), [RI](#), [SD](#), [TN](#), [UT](#), [VA](#), [VT](#), [WA](#), [WI](#), [WV](#), [WY](#)

Distribution:
Halenia deflexa (Sm.) Griseb.



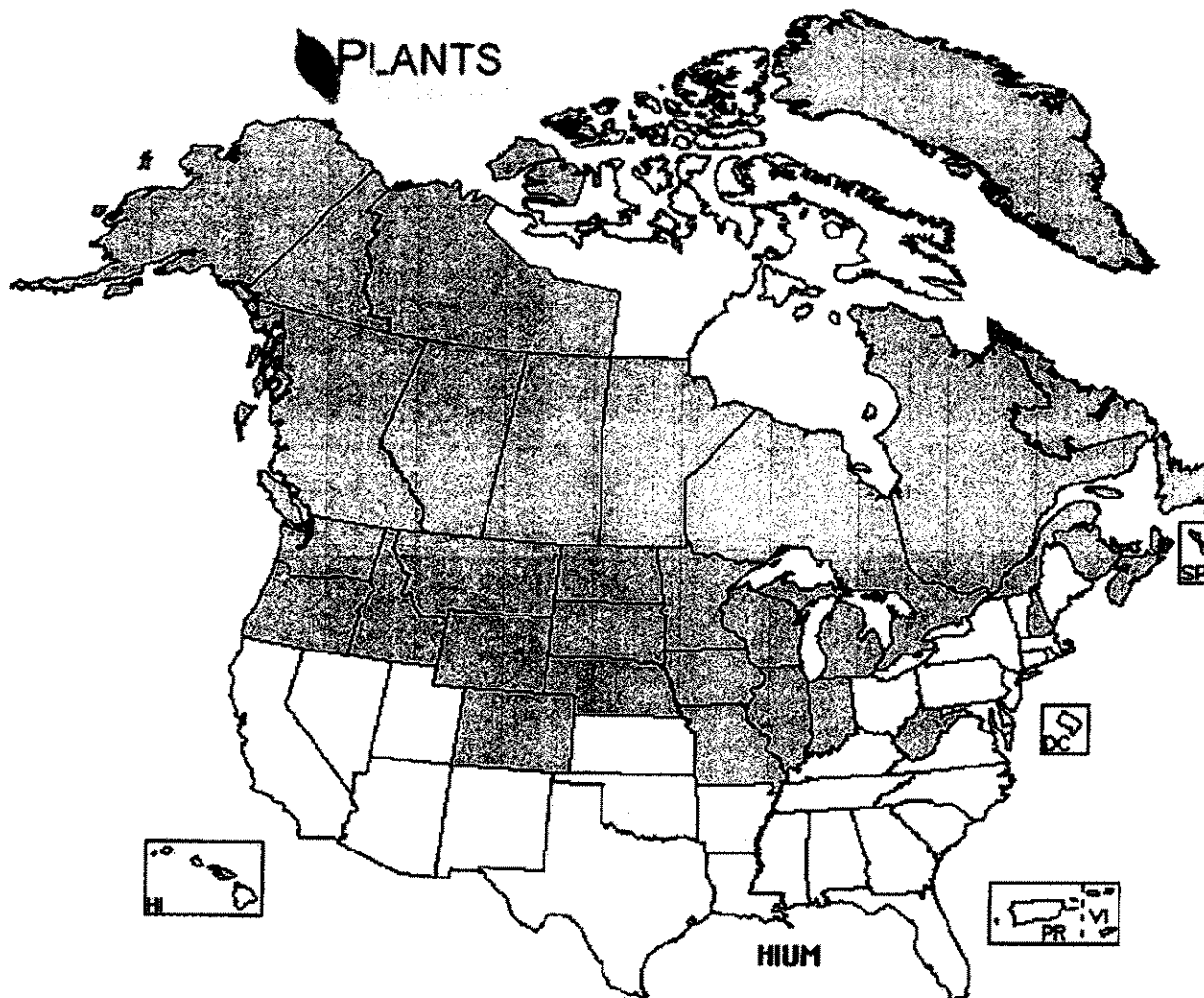
[View Native Status](#)

Present Absent

See US county distributions (when available) by clicking on the map or the state links below:

[MA](#), [ME](#), [MI](#), [MN](#), [MT](#), [ND](#), [NH](#), [NY](#), [SD](#), [VT](#), [WI](#), [WY](#)

Distribution:
Hieracium umbellatum L.



View Native Status

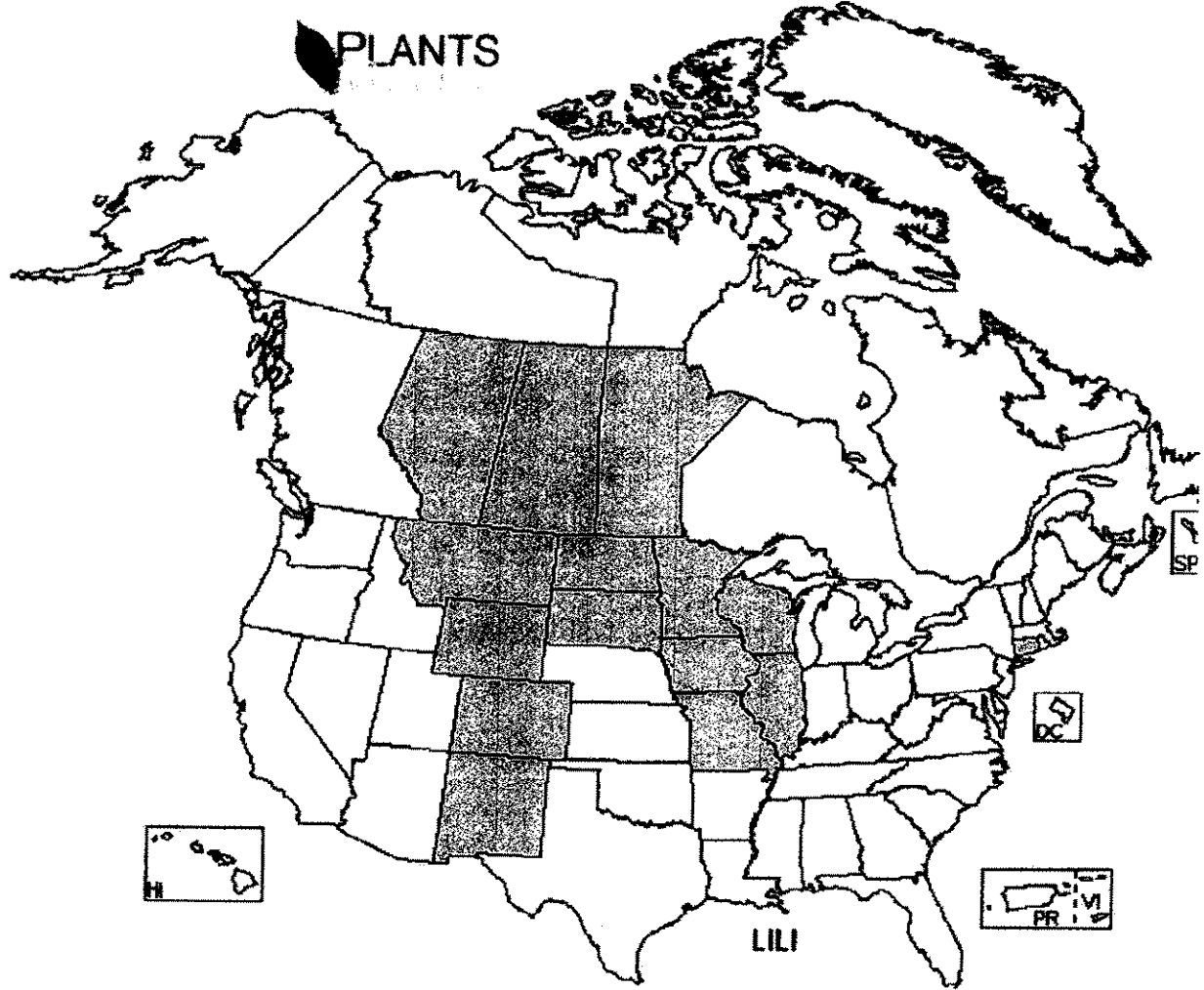
Present Absent

See US county distributions (when available) by clicking on the map or the state links below:

[AK](#), [ID](#), [IN](#), [MI](#), [MN](#), [MT](#), [ND](#), [NE](#), [NH](#), [OR](#), [SD](#), [WA](#), [WI](#), [WV](#), [WY](#)

Distribution:

Liatris ligulistylis (A. Nelson) K. Schum.

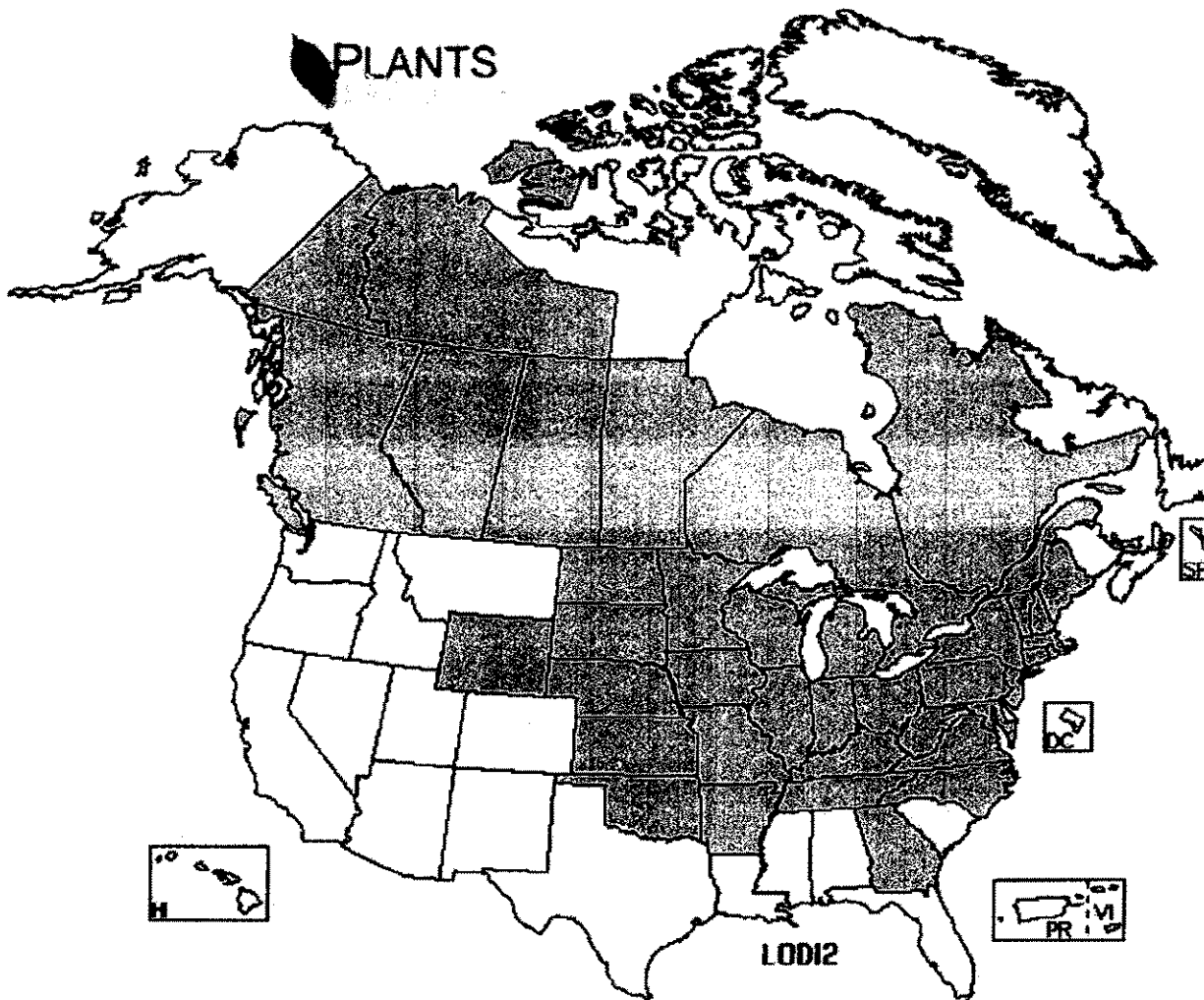


[View Native Status](#)

See US county distributions (when available) by clicking on the map or the state links below:
[CO](#), [IL](#), [MN](#), [MO](#), [MT](#), [ND](#), [NM](#), [SD](#), [WI](#), [WY](#)

Present Absent

Distribution:
Lonicera dioica L.



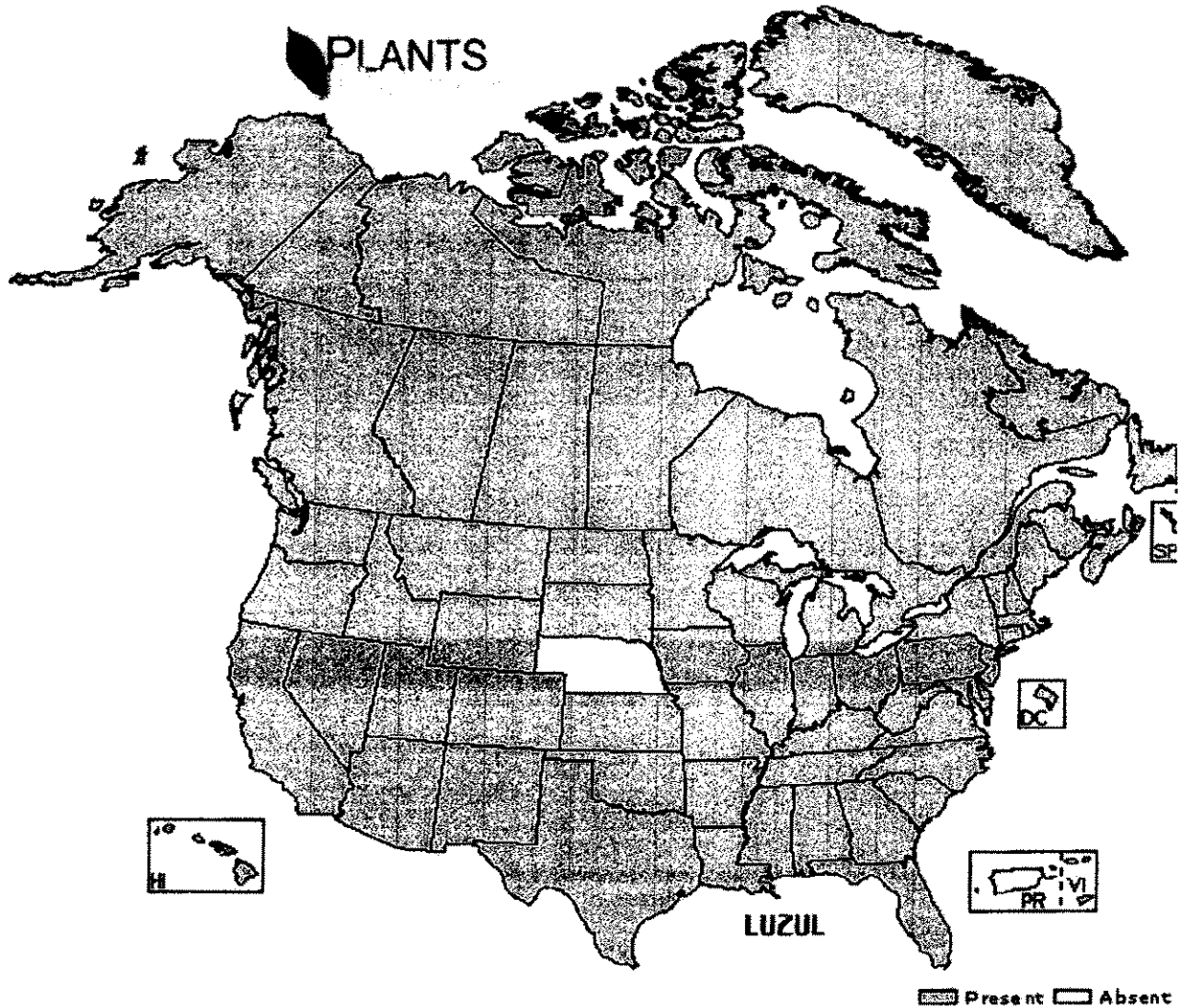
View Native Status

Present Absent

See US county distributions (when available) by clicking on the map or the state links below:

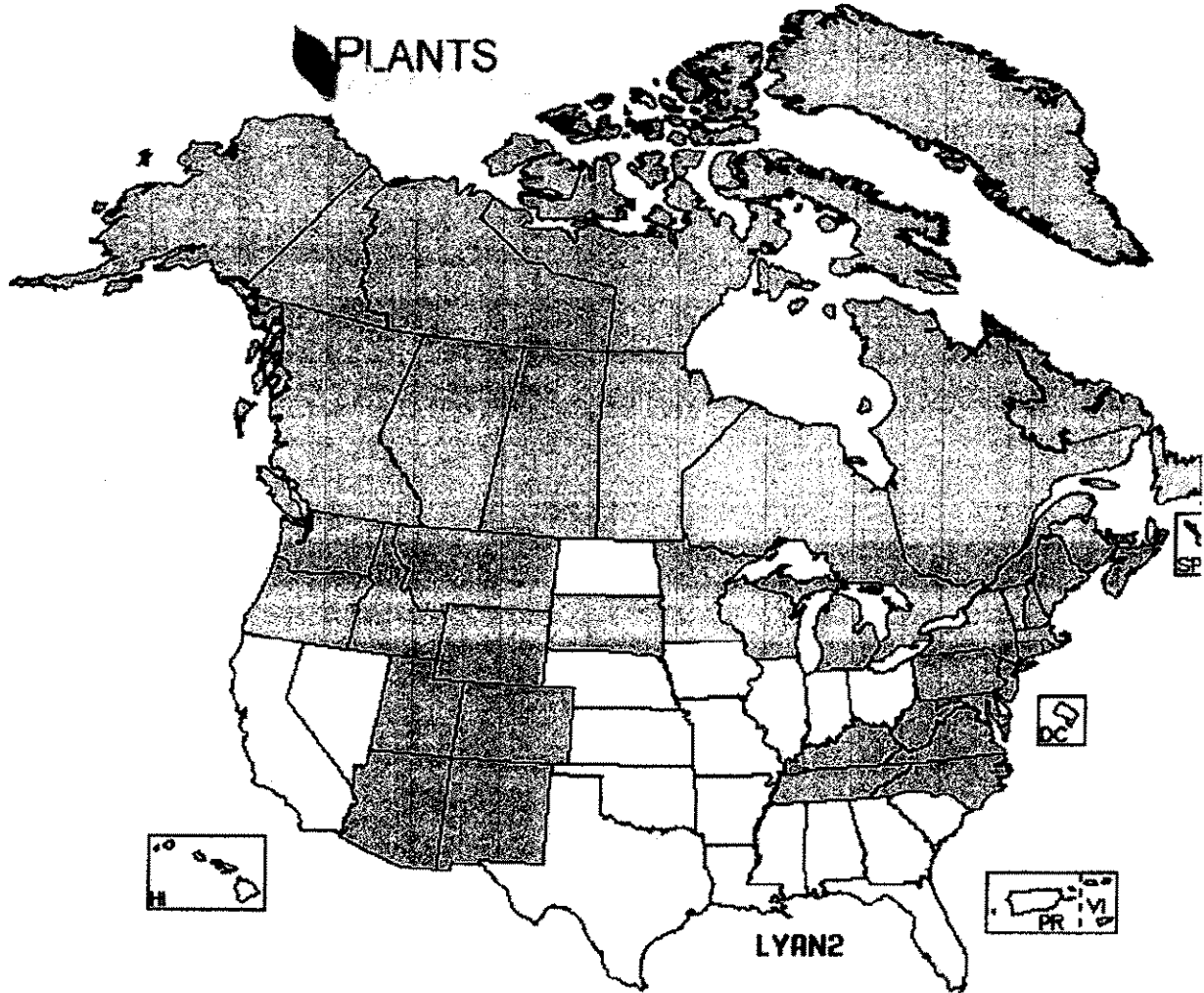
[AR](#), [CT](#), [GA](#), [IA](#), [IL](#), [IN](#), [KS](#), [KY](#), [MA](#), [ME](#), [MI](#), [MN](#), [MO](#), [NC](#), [ND](#), [NE](#), [NH](#), [NJ](#), [NY](#), [OH](#), [PA](#), [RI](#), [SD](#), [TN](#), [VA](#), [VT](#), [WI](#), [WV](#), [WY](#)

Distribution:
Luzula DC.



See US county distributions (when available) by clicking on the map or the state links below:
[AK](#), [AL](#), [AR](#), [AZ](#), [CA](#), [CO](#), [CT](#), [DC](#), [DE](#), [FL](#), [GA](#), [HI](#), [ID](#), [IL](#), [IN](#), [KS](#), [KY](#), [LA](#), [MA](#), [ME](#), [MI](#),
[MN](#), [MO](#), [MS](#), [NC](#), [NH](#), [NJ](#), [NM](#), [NV](#), [NY](#), [OH](#), [OR](#), [PA](#), [SC](#), [SD](#), [TN](#), [TX](#), [UT](#), [VA](#), [VT](#), [WA](#),
[WI](#), [WV](#), [WY](#)

Distribution:
Lycopodium annotinum L.



[View Native Status](#)

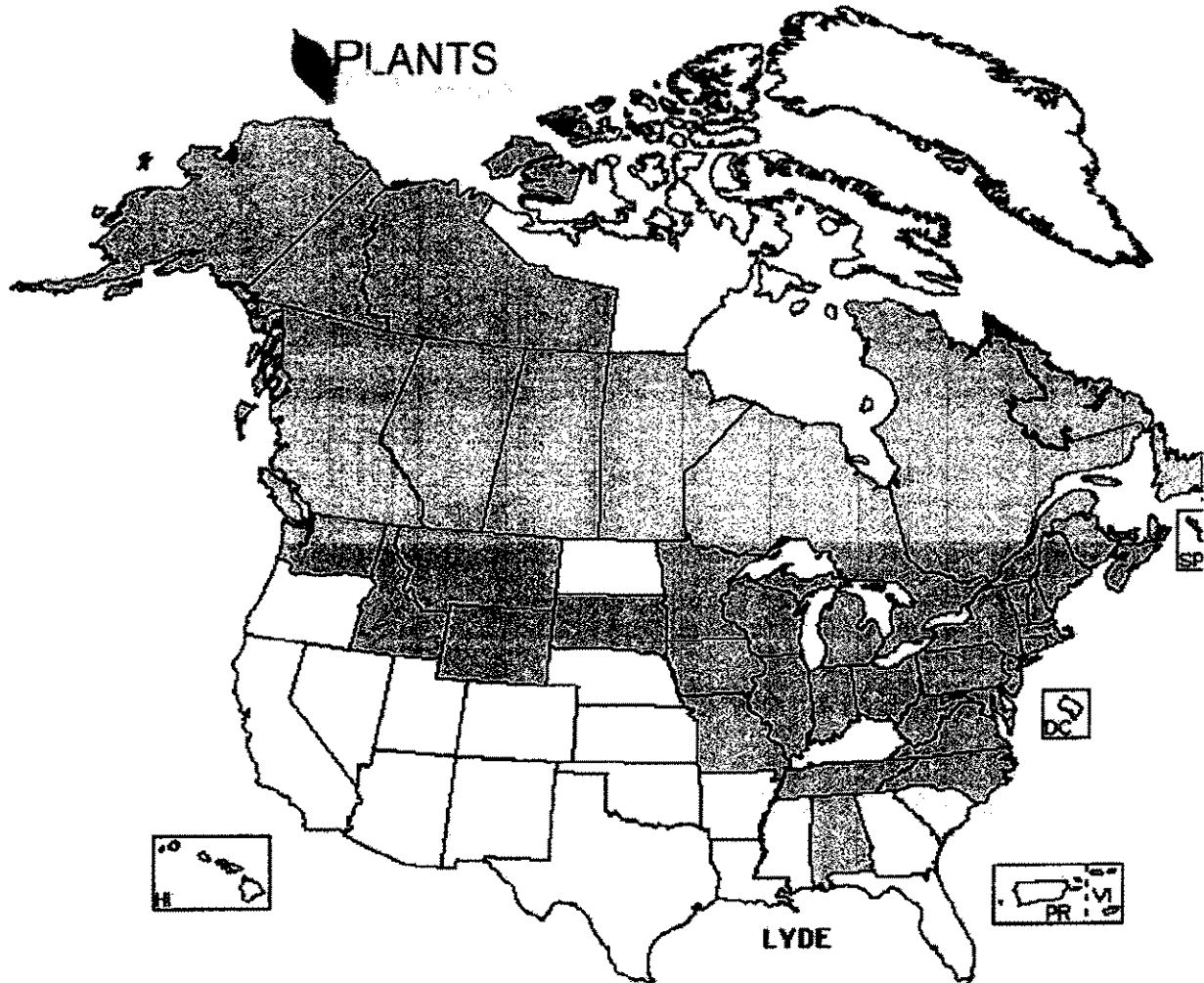
Present Absent

See US county distributions (when available) by clicking on the map or the state links below:

[AK](#), [CO](#), [CT](#), [ID](#), [MA](#), [ME](#), [MN](#), [NH](#), [NJ](#), [NM](#), [NY](#), [OR](#), [PA](#), [TN](#), [VA](#), [VT](#), [WA](#), [WI](#), [WV](#), [WY](#)

Distribution:

Lycopodium dendroideum Michx.



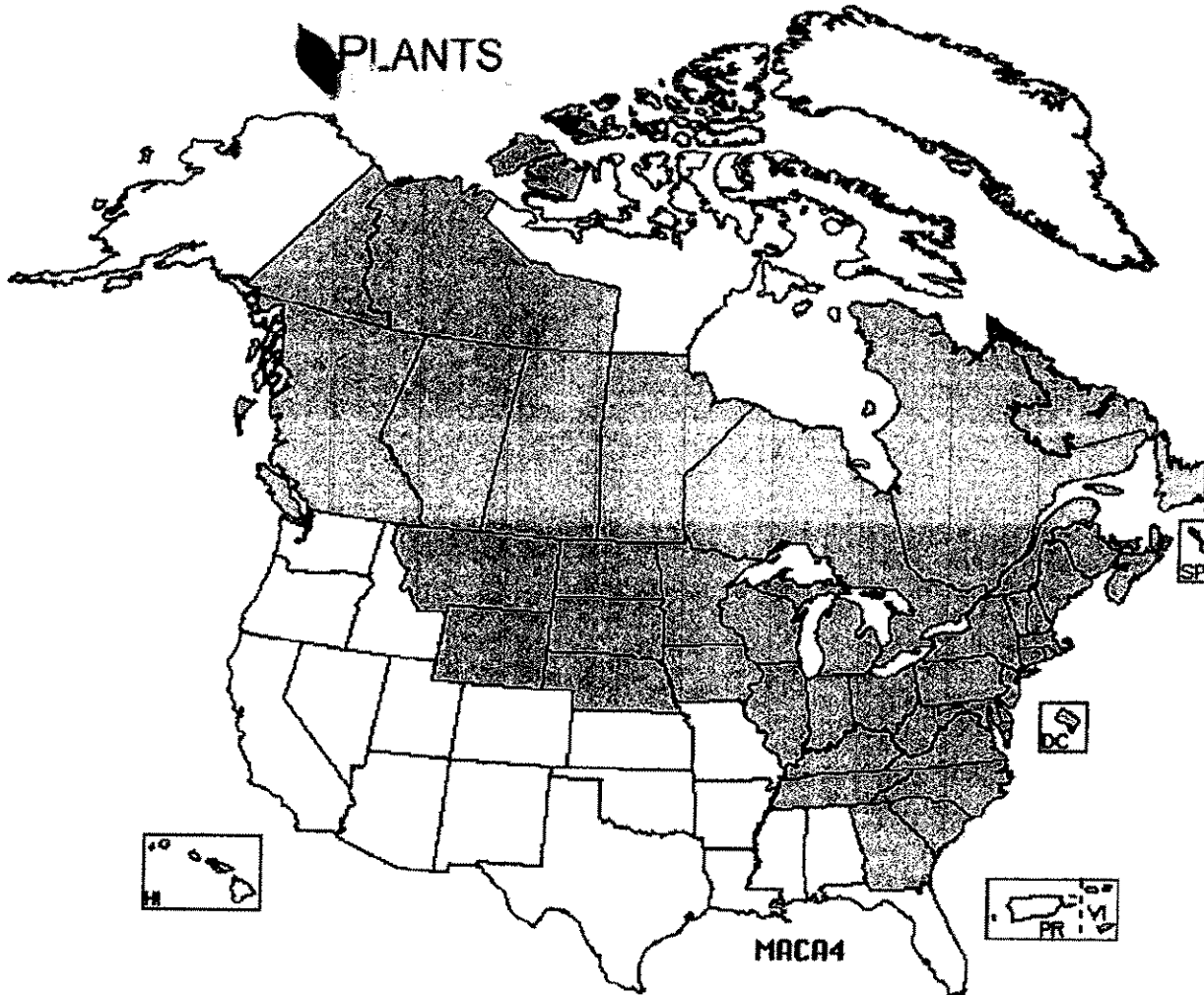
View Native Status

Present Absent

See US county distributions (when available) by clicking on the map or the state links below:

[AK](#), [ID](#), [IL](#), [IN](#), [MN](#), [MO](#), [NY](#), [OH](#), [PA](#), [SD](#), [TN](#), [WA](#), [WI](#), [WV](#), [WY](#)

Distribution:
Maianthemum canadense Desf.



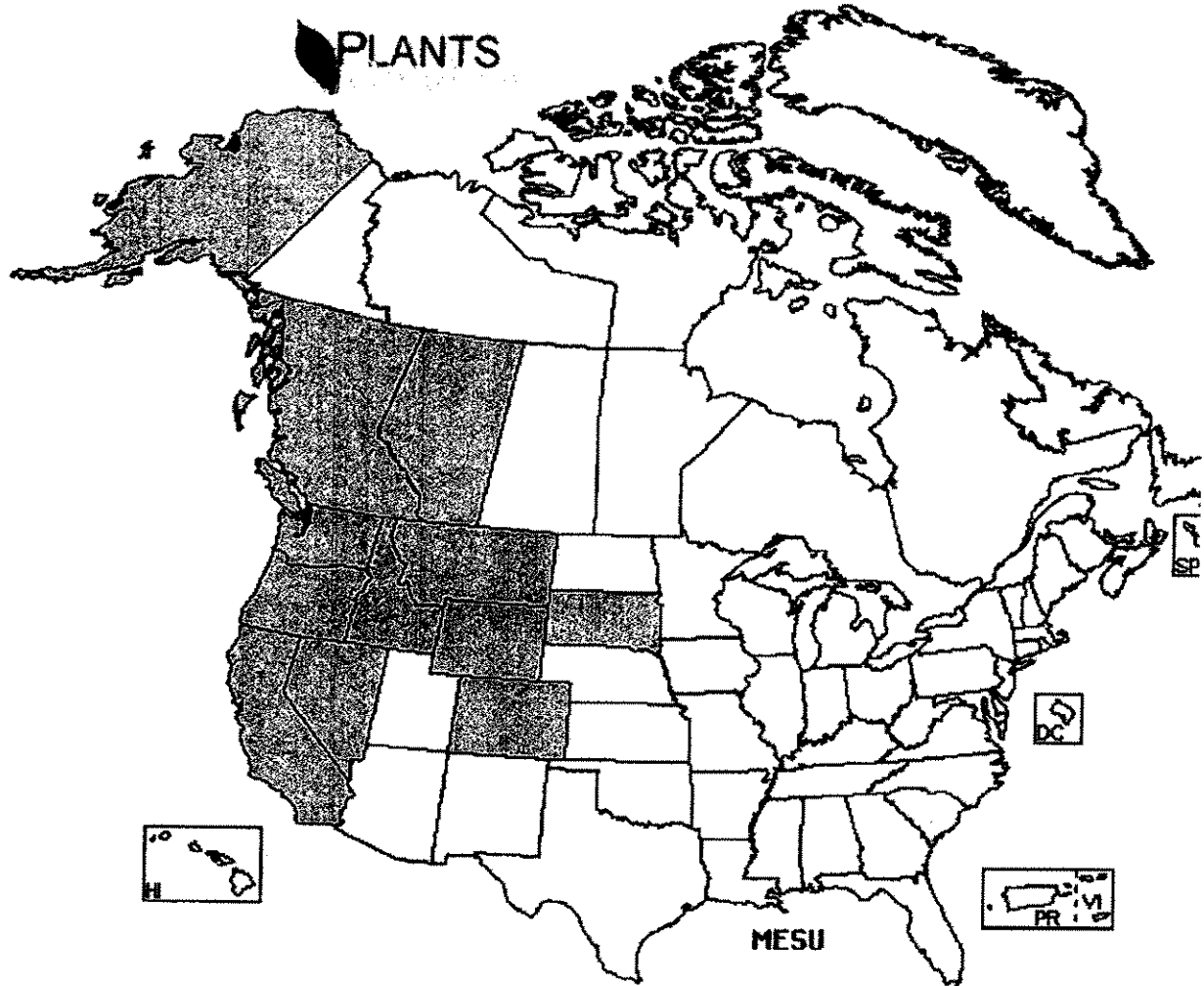
[View Native Status](#)

Present Absent

See US county distributions (when available) by clicking on the map or the state links below:

[CT](#), [DC](#), [DE](#), [GA](#), [IL](#), [IN](#), [KY](#), [MA](#), [ME](#), [MI](#), [MN](#), [MT](#), [NC](#), [ND](#), [NH](#), [NJ](#), [NY](#), [OH](#), [PA](#), [RI](#), [SD](#),
[TN](#), [VA](#), [VT](#), [WI](#), [WV](#), [WY](#)

Distribution:
Melica subulata (Griseb.) Scribn.



[View Native Status](#)

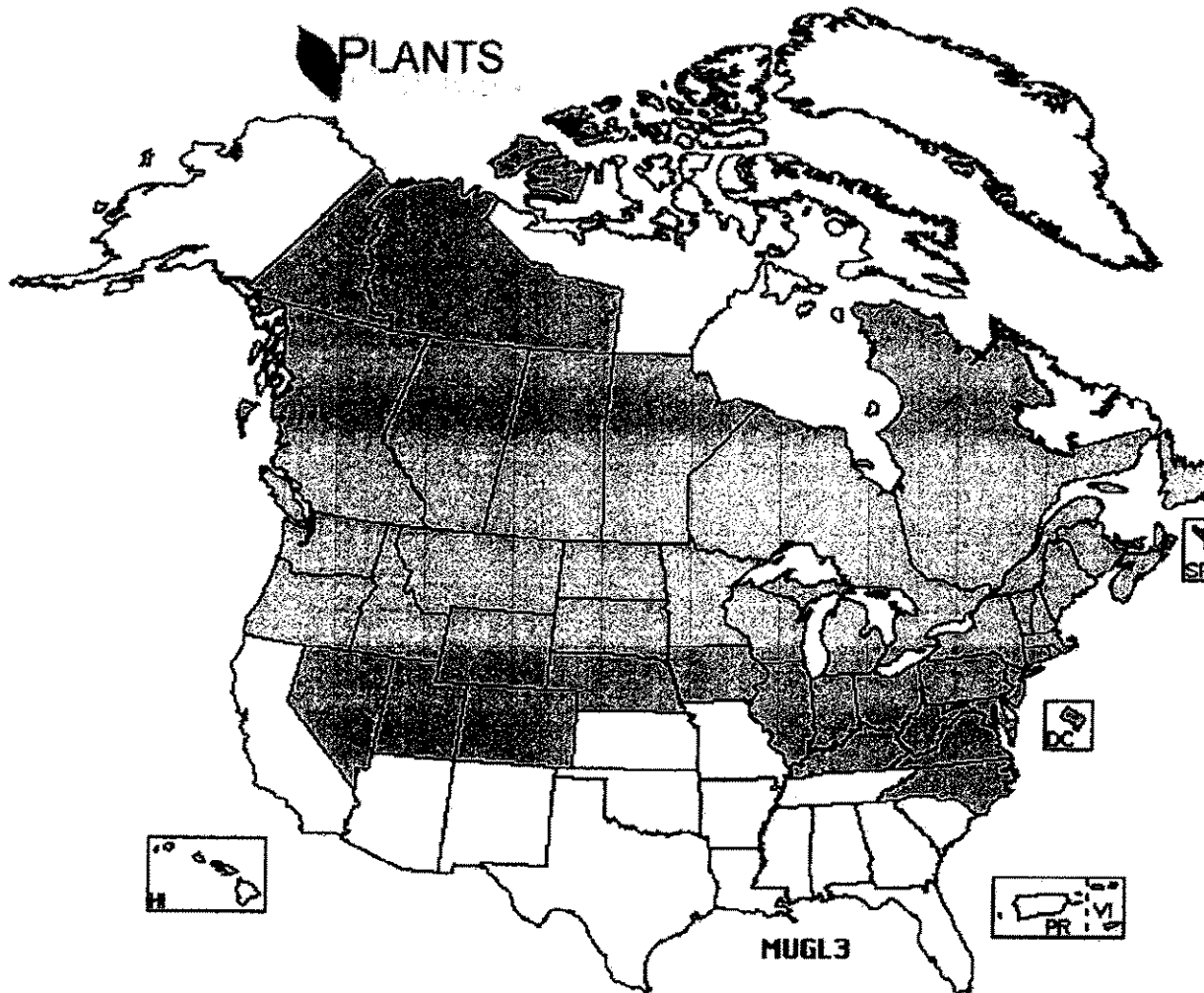
Present Absent

See US county distributions (when available) by clicking on the map or the state links below:

[AK](#), [CA](#), [CO](#), [ID](#), [NV](#), [OR](#), [WA](#), [WY](#)

Distribution:

Muhlenbergia glomerata (Willd.) Trin.



[View Native Status](#)

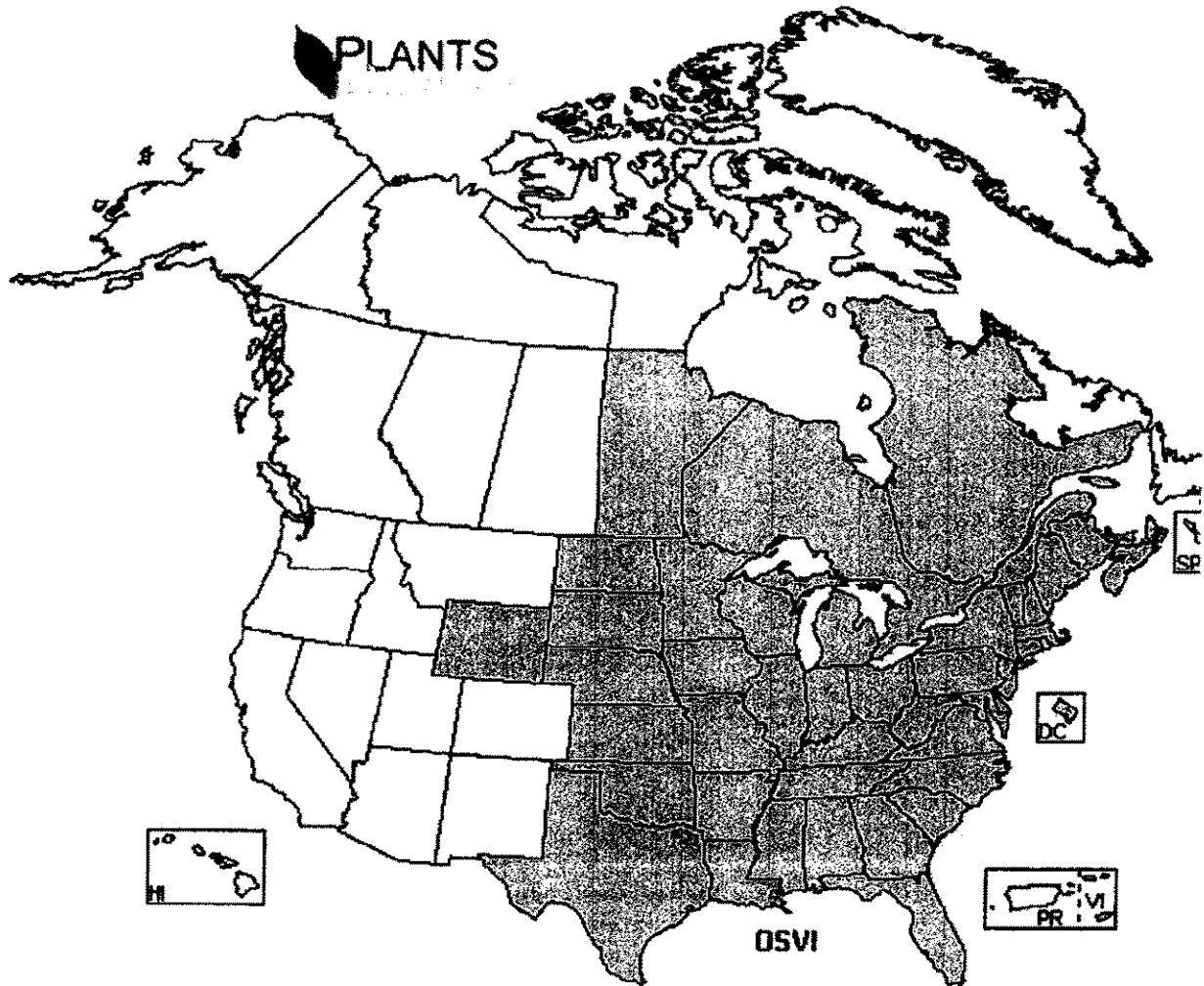
 Present  Absent

See US county distributions (when available) by clicking on the map or the state links below:

[CO](#), [CT](#), [DC](#), [ID](#), [IL](#), [MA](#), [ME](#), [MI](#), [MN](#), [NC](#), [ND](#), [NE](#), [NH](#), [NJ](#), [NV](#), [NY](#), [OH](#), [OR](#), [PA](#), [RI](#), [VA](#), [VT](#), [WA](#), [WI](#), [WY](#)

Distribution:

Ostrya virginiana (Mill.) K. Koch



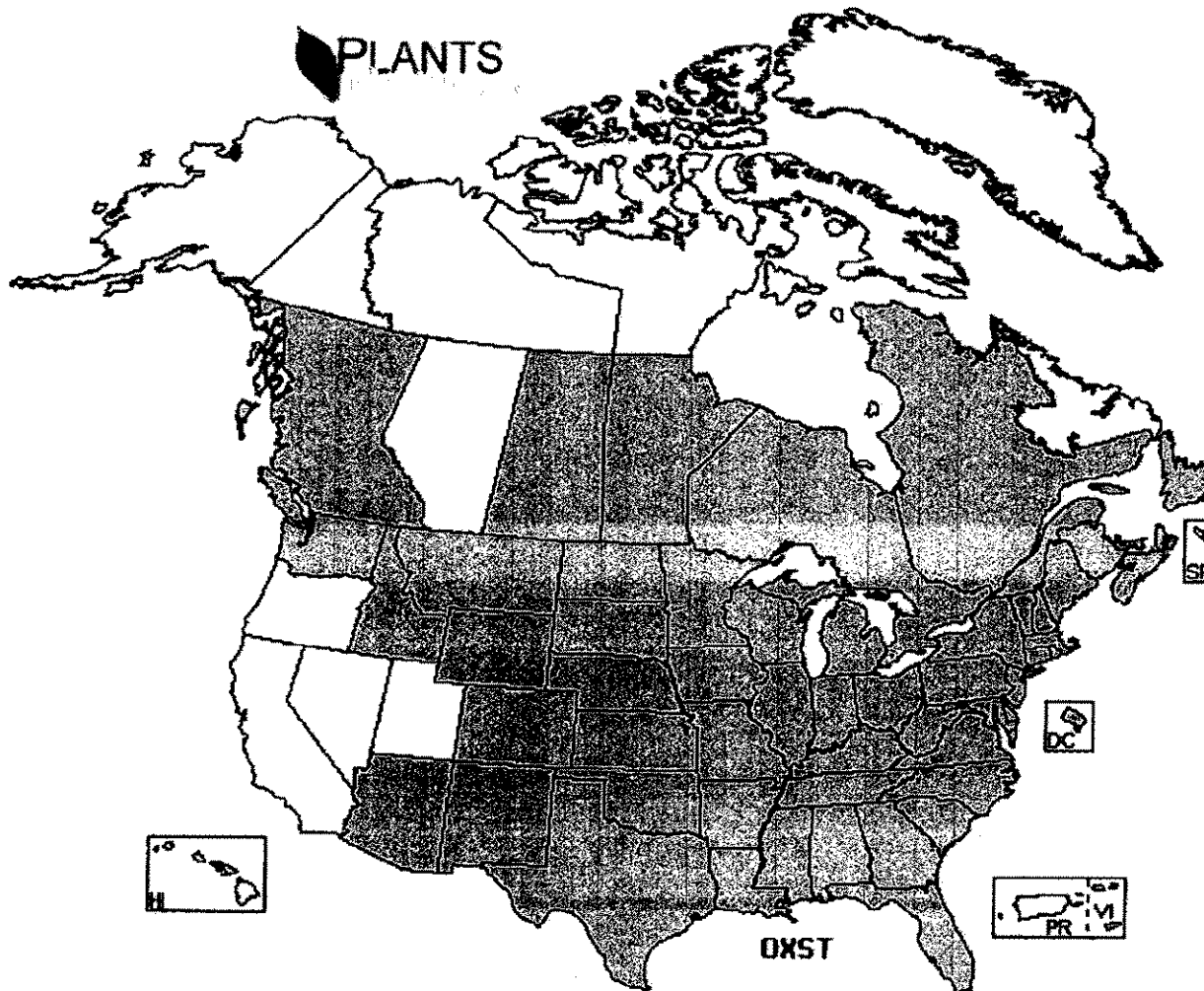
View Native Status

Present Absent

See US county distributions (when available) by clicking on the map or the state links below:

[AL](#), [AR](#), [CT](#), [DC](#), [DE](#), [FL](#), [GA](#), [IA](#), [IL](#), [IN](#), [KS](#), [KY](#), [LA](#), [MA](#), [ME](#), [MI](#), [MN](#), [MO](#), [MS](#), [NC](#), [ND](#),
[NE](#), [NH](#), [NJ](#), [NY](#), [OH](#), [OK](#), [PA](#), [RI](#), [SC](#), [SD](#), [TN](#), [TX](#), [VA](#), [VT](#), [WI](#), [WV](#), [WY](#)

Distribution:
Oxalis stricta L.

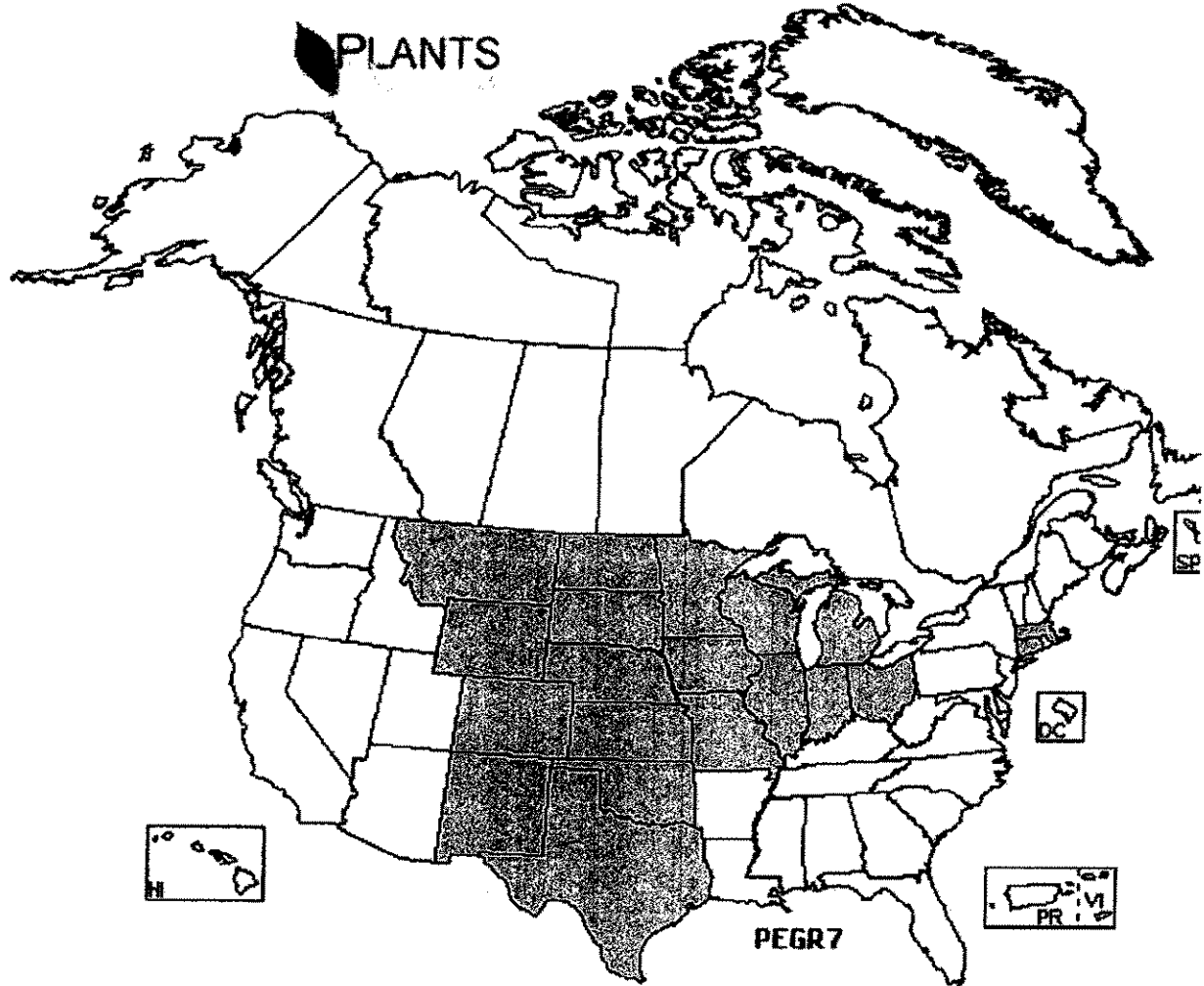


View Native Status

See US county distributions (when available) by clicking on the map or the state links below:

AL, AR, AZ, CO, CT, DC, DE, GA, IA, ID, IL, IN, KS, KY, LA, MA, ME, MI, MN, MO, MS, MT, NC, ND, NE, NH, NJ, NM, NY, OH, OK, PA, RI, SC, SD, TN, TX, VA, VT, WA, WI, WV, WY

Distribution:
Penstemon grandiflorus Nutt.



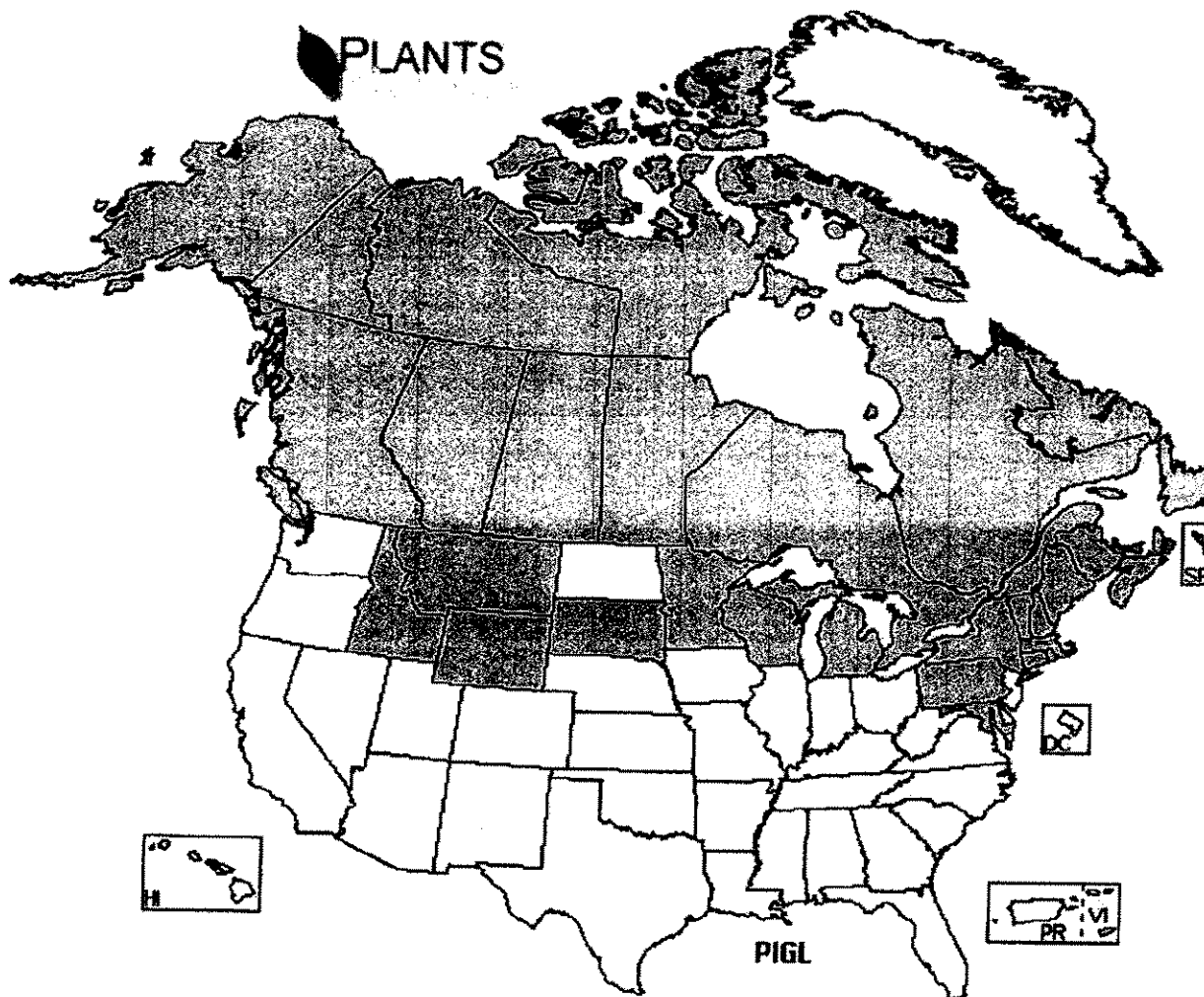
View Native Status

Present Absent

See US county distributions (when available) by clicking on the map or the state links below:

CO, IA, IL, IN, KS, MA, MI, MN, MO, ND, NE, NM, OH, OK, SD, TX, WI, WY

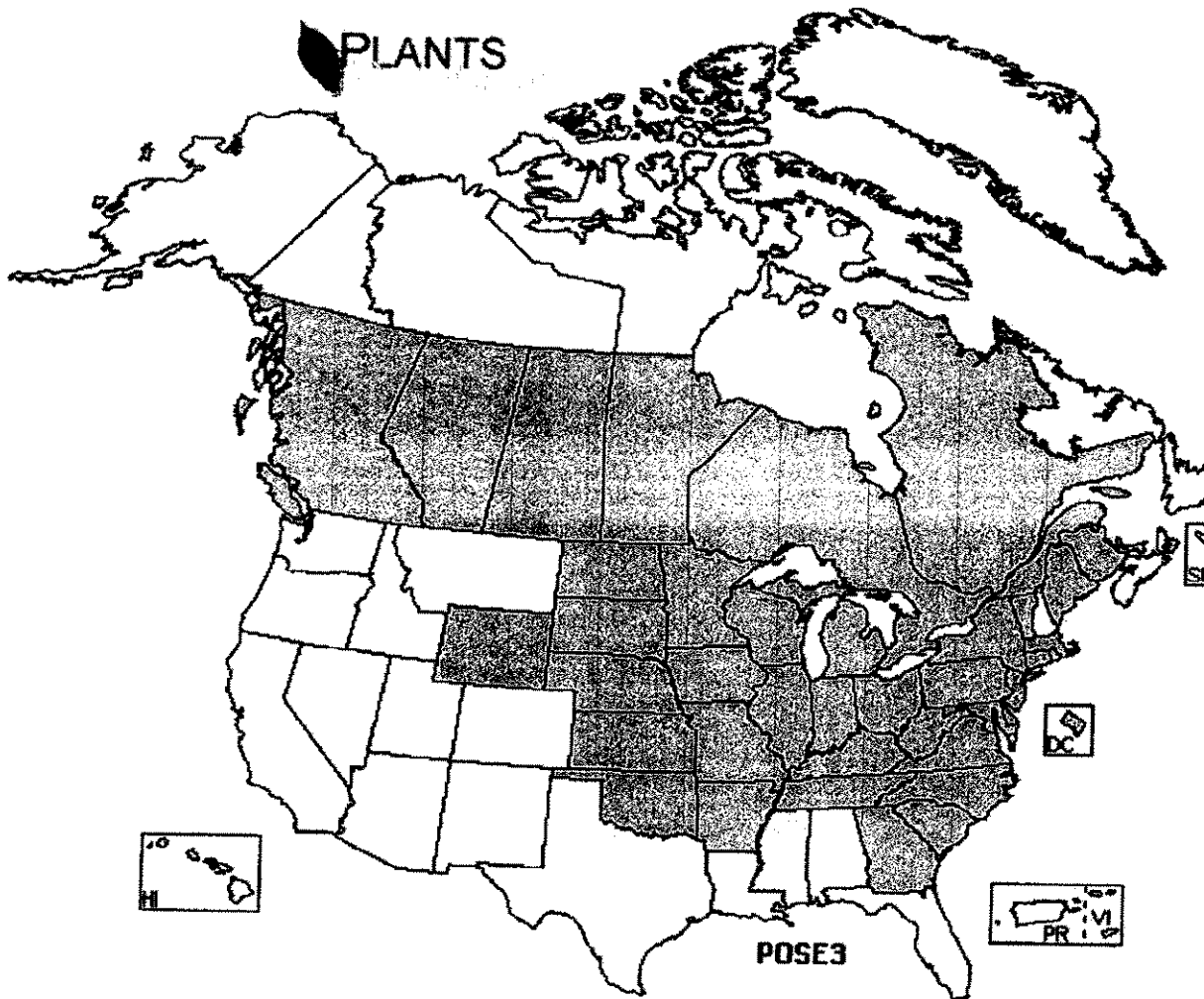
Distribution:
Picea glauca (Moench) Voss



[View Native Status](#)

See US county distributions (when available) by clicking on the map or the state links below:
[AK](#), [ID](#), [MA](#), [ME](#), [MI](#), [MN](#), [MT](#), [NH](#), [NY](#), [PA](#), [SD](#), [VT](#), [WI](#), [WY](#)

Distribution:
Polygala senega L.



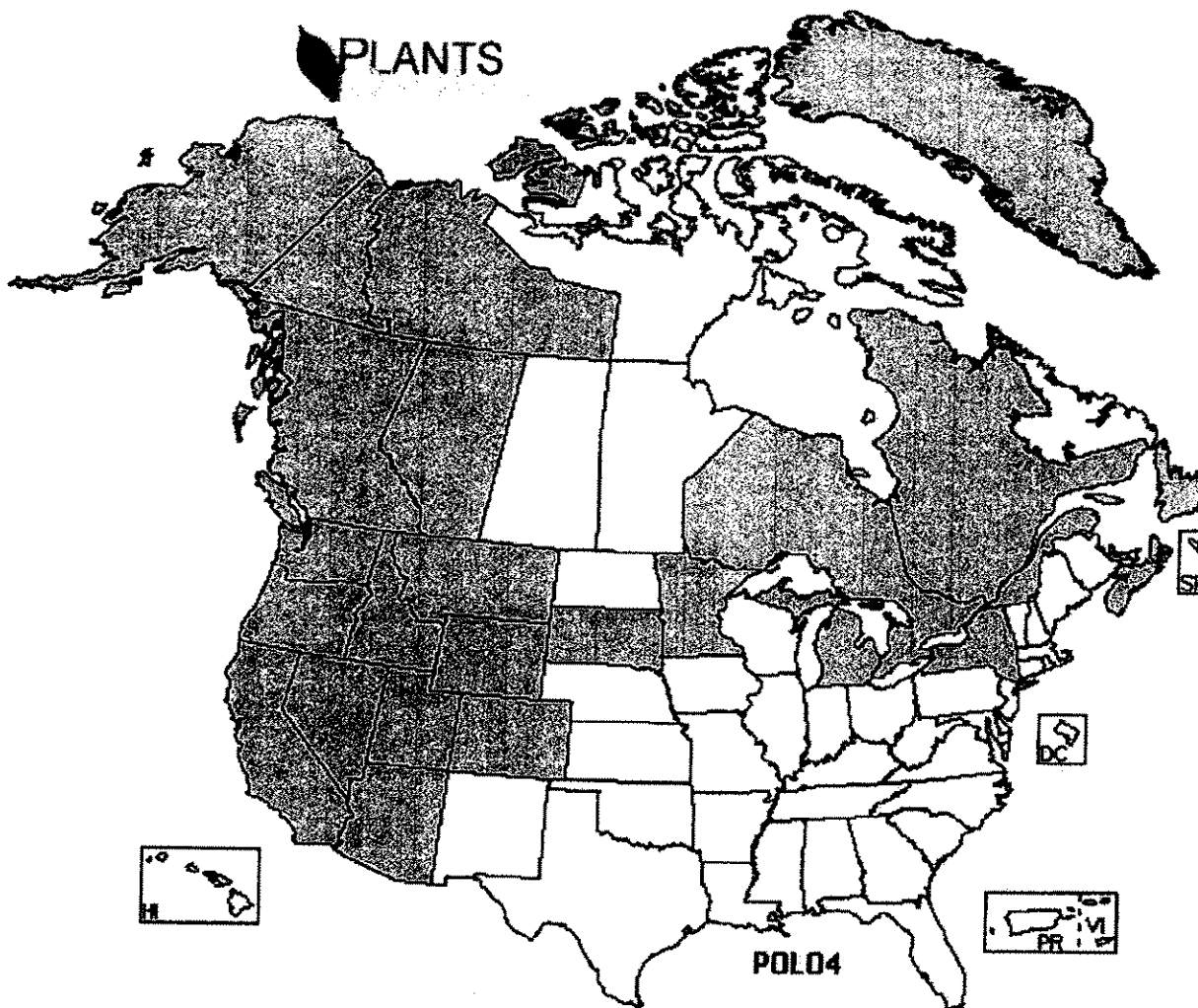
[View Native Status](#)

See US county distributions (when available) by clicking on the map or the state links below:

[AR](#), [CT](#), [DC](#), [DE](#), [GA](#), [IA](#), [IL](#), [IN](#), [KS](#), [KY](#), [MA](#), [ME](#), [MI](#), [MN](#), [MO](#), [NC](#), [ND](#), [NE](#), [NJ](#), [NY](#), [OH](#),
[PA](#), [SC](#), [SD](#), [TN](#), [VA](#), [VT](#), [WI](#), [WV](#), [WY](#)

Present Absent

Distribution:
Polystichum lonchitis (L.) Roth



[View Native Status](#)

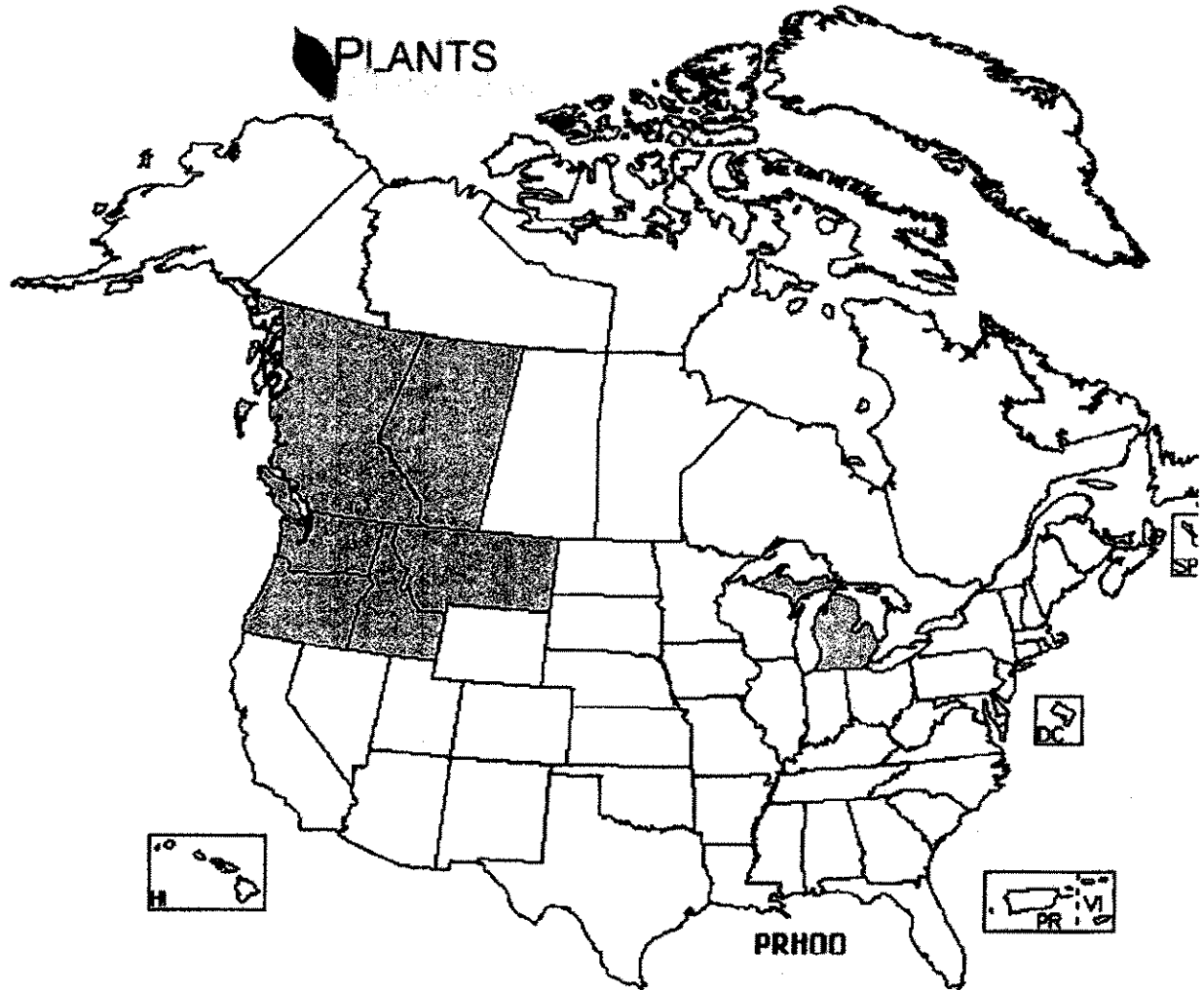
Present Absent

See US county distributions (when available) by clicking on the map or the state links below:

[AK](#), [AZ](#), [CA](#), [CO](#), [ID](#), [NV](#), [NY](#), [OR](#), [UT](#), [WA](#), [WY](#)

Distribution:

Prosartes hookeri Torr. var. *oregana* (S. Watson) Kartesz



[View Native Status](#)

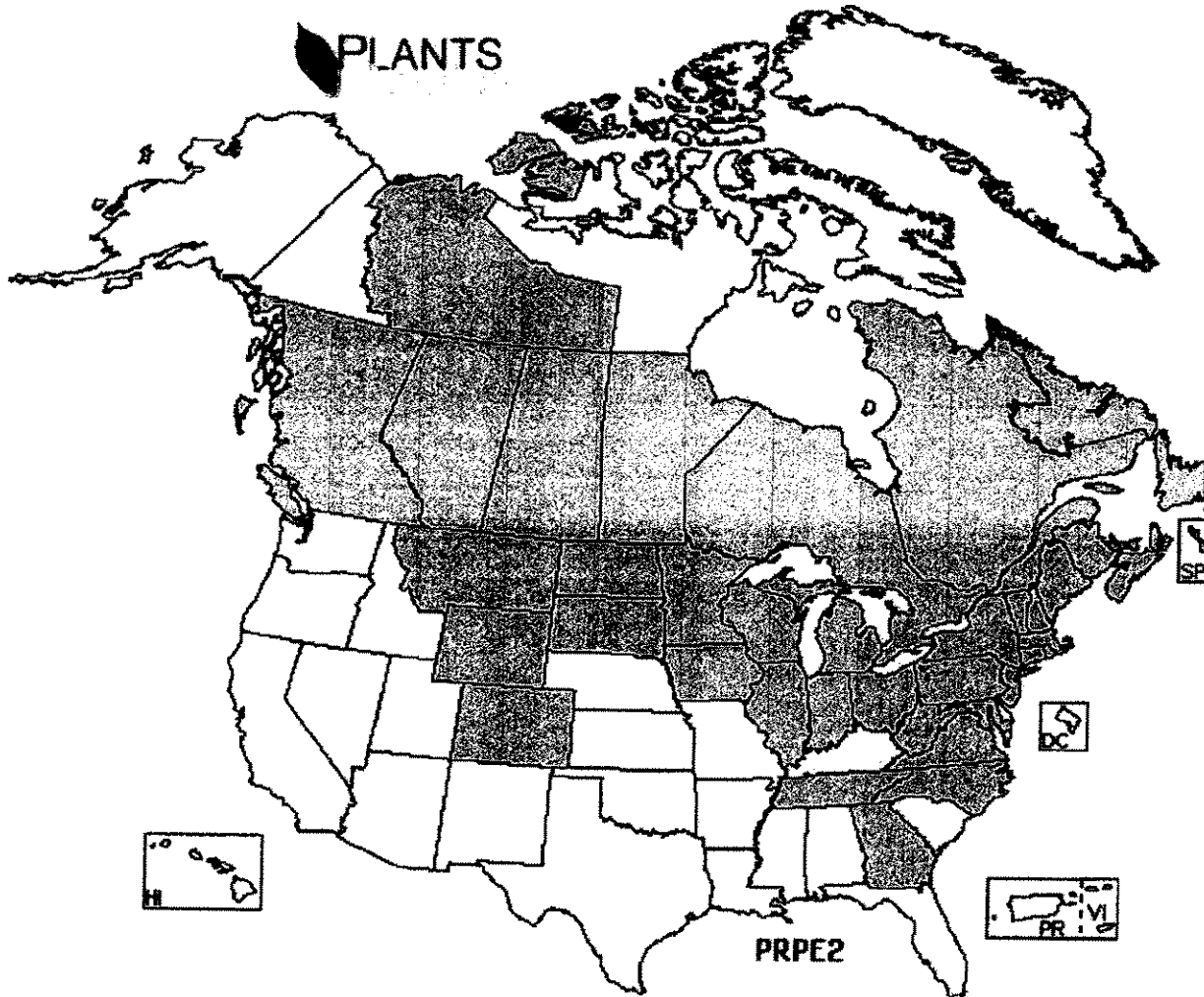
 Present  Absent

See US county distributions (when available) by clicking on the map or the state links below:

[ID](#), [MI](#), [MT](#), [OR](#), [WA](#)

Distribution:

Prunus pensylvanica L. f.



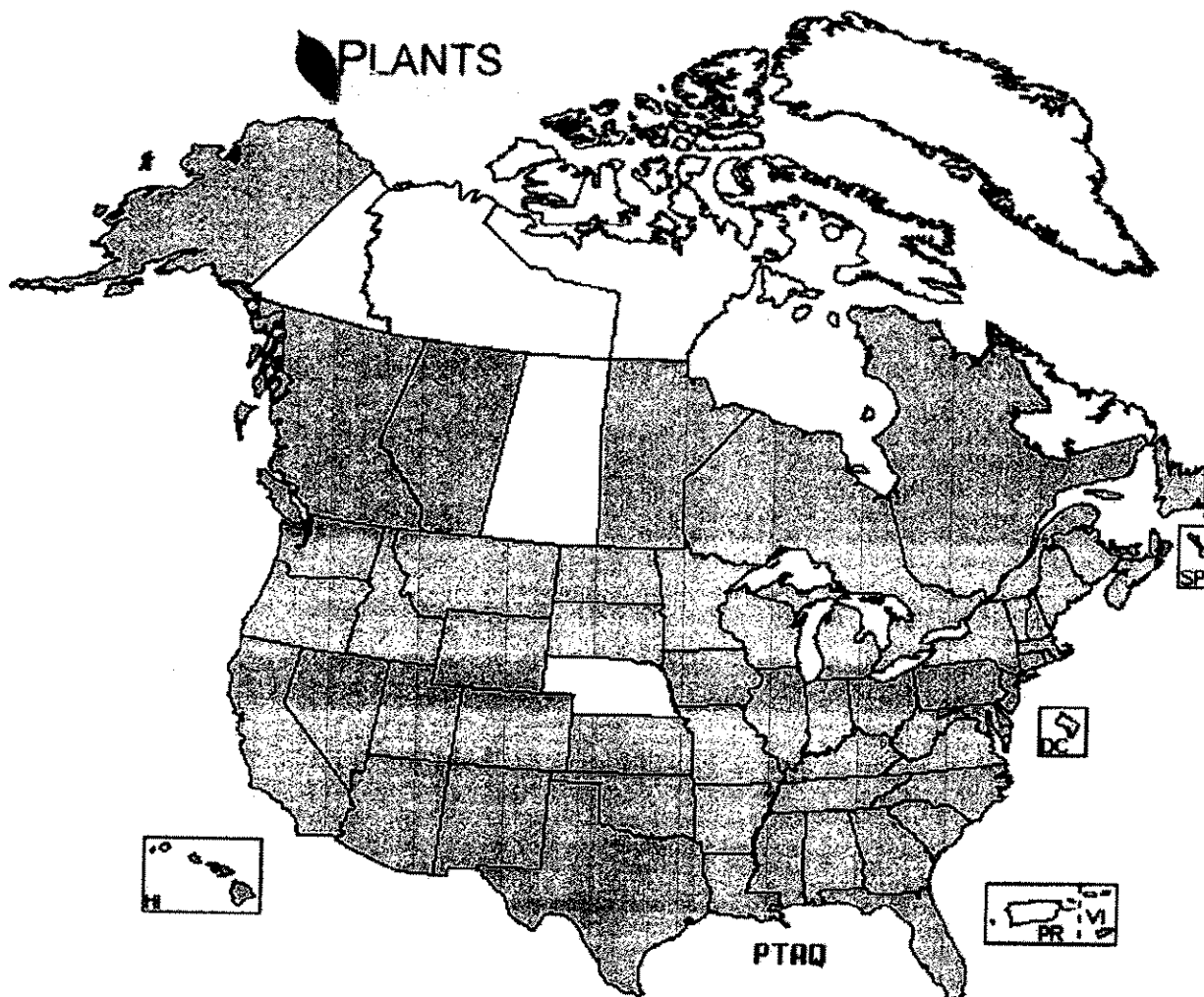
View Native Status

See US county distributions (when available) by clicking on the map or the state links below:

CO, CT, GA, IA, IL, IN, MA, ME, MI, MN, MT, NC, ND, NH, NJ, NY, OH, PA, RI, SD, TN, VA, VI, WI, WV, WY

Distribution:

Pteridium aquilinum (L.) Kuhn



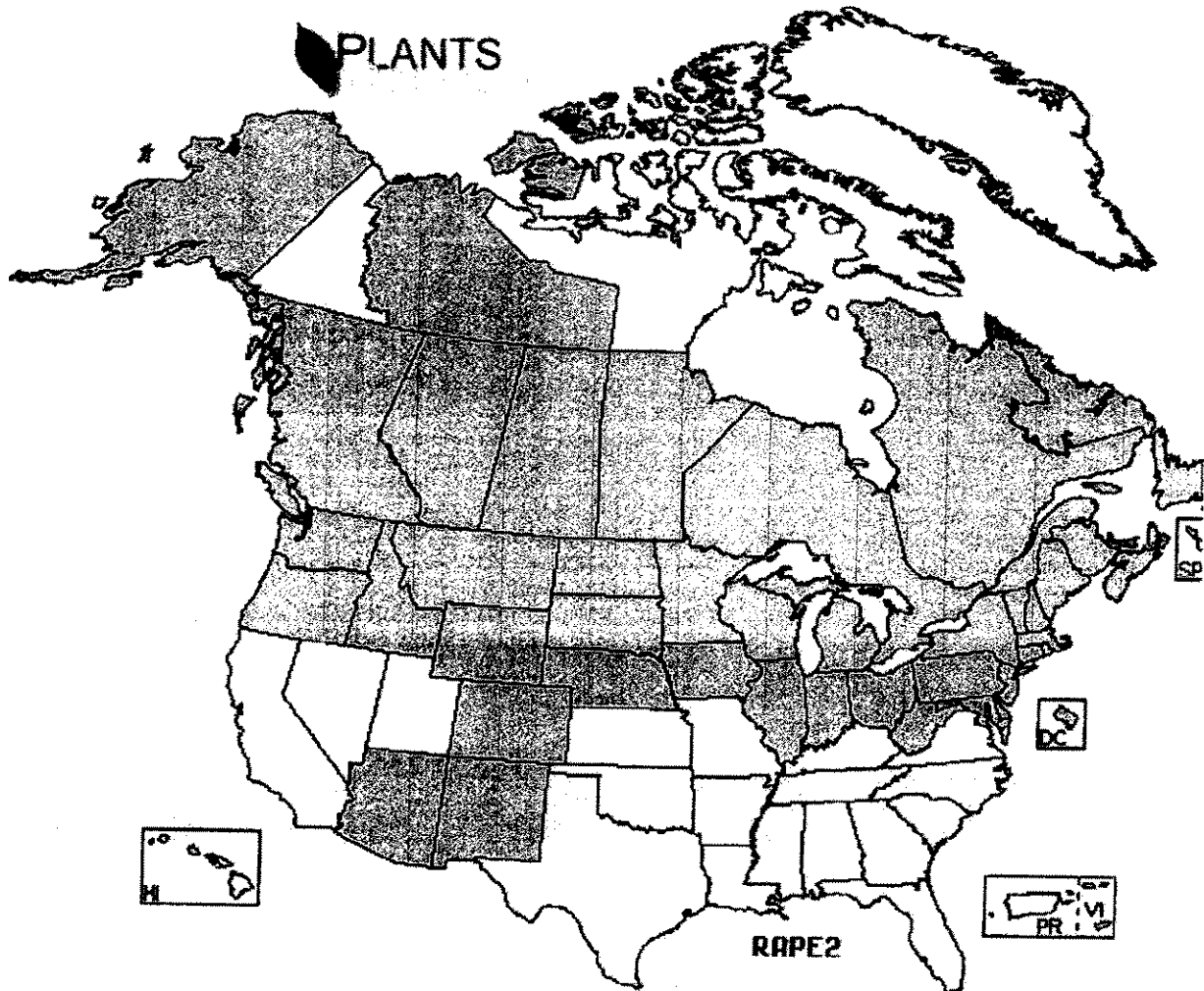
View Native Status

Present Absent

See US county distributions (when available) by clicking on the map or the state links below:

[AK](#), [AL](#), [AR](#), [AZ](#), [CA](#), [CO](#), [CT](#), [DC](#), [DE](#), [FL](#), [GA](#), [IA](#), [ID](#), [IL](#), [IN](#), [KS](#), [KY](#), [LA](#), [MA](#), [ME](#), [MN](#), [MO](#), [MS](#), [NC](#), [ND](#), [NH](#), [NJ](#), [NM](#), [NV](#), [NY](#), [OH](#), [OR](#), [PA](#), [RI](#), [SC](#), [SD](#), [TN](#), [TX](#), [UT](#), [VA](#), [VT](#), [WA](#), [WI](#), [WV](#), [WY](#)

Distribution:
Ranunculus pensylvanicus L. f.



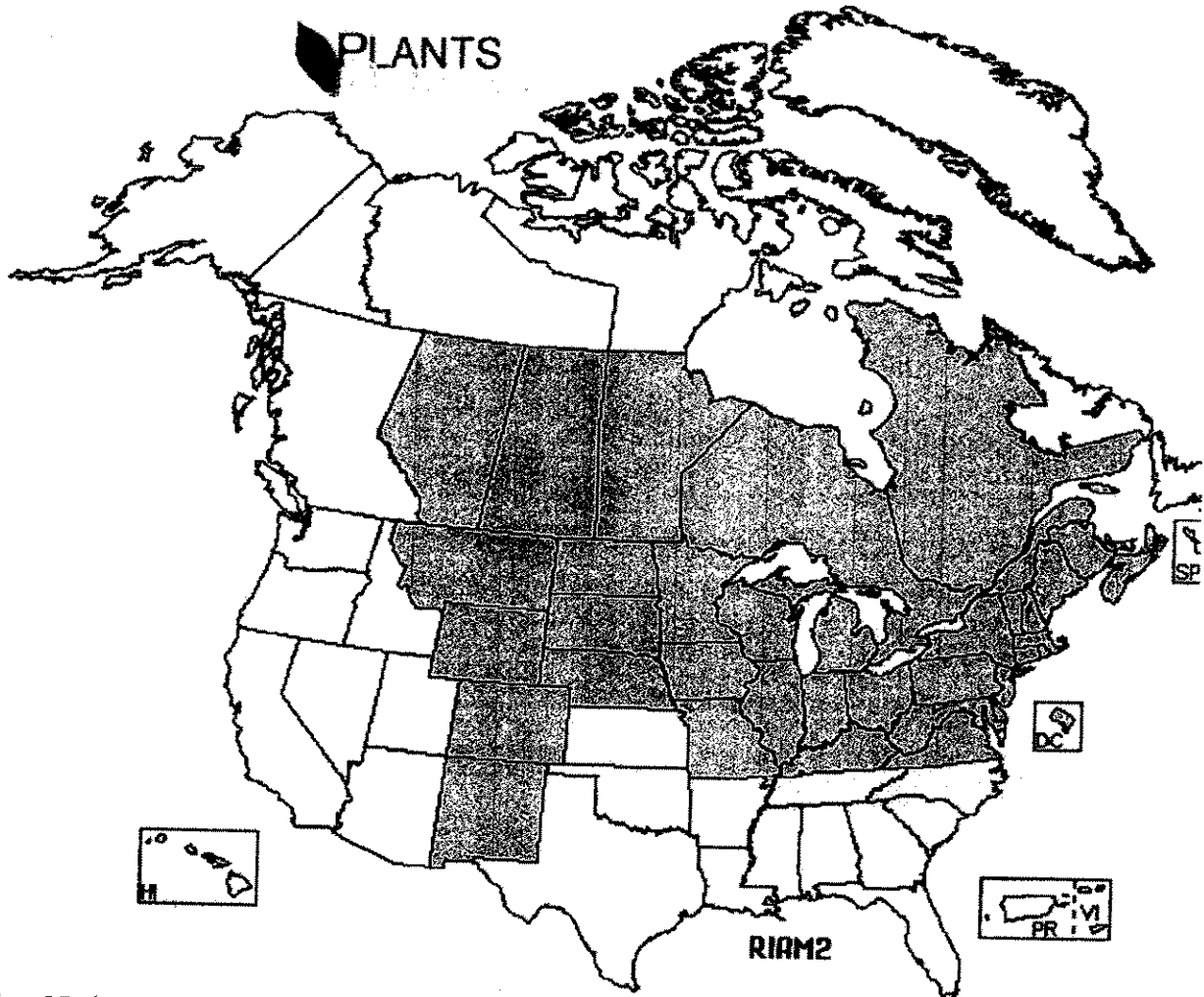
View Native Status

See US county distributions (when available) by clicking on the map or the state links below:

AK, AZ, CT, DC, DE, IA, ID, IL, IN, MA, ME, MI, MN, MT, ND, NE, NH, NJ, NM, NY, OH, PA, RI, SD, VT, WA, WI, WV, WY

Present Absent

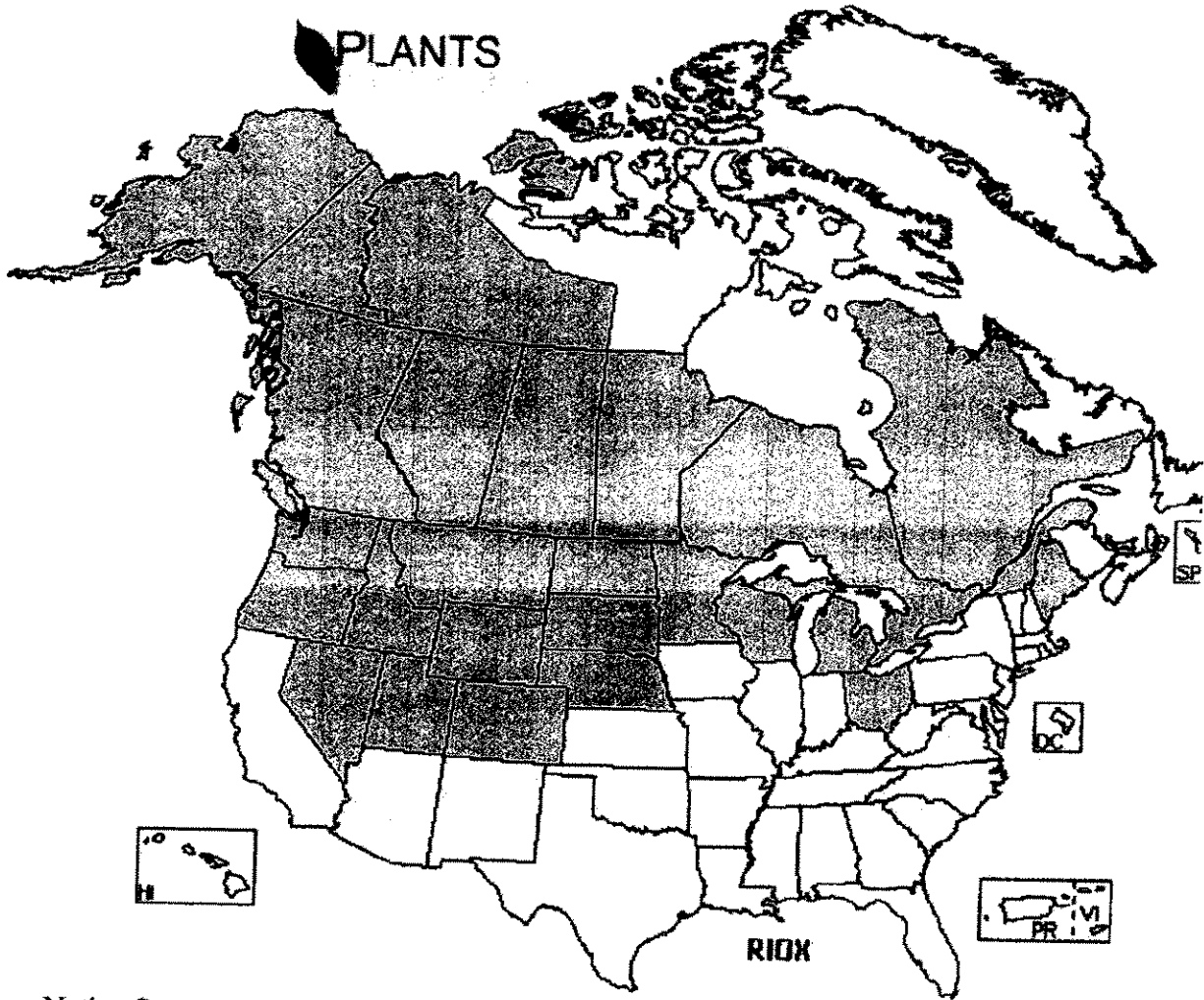
Distribution:
Ribes americanum Mill.



[View Native Status](#)

See US county distributions (when available) by clicking on the map or the state links below:
[CO](#), [CT](#), [DC](#), [DE](#), [IA](#), [IL](#), [IN](#), [MA](#), [ME](#), [MI](#), [MN](#), [MT](#), [ND](#), [NE](#), [NH](#), [NJ](#), [NM](#), [NY](#), [OH](#), [PA](#), [RI](#),
[SD](#), [VA](#), [VT](#), [WI](#), [WV](#), [WY](#)

Distribution:
Ribes oxycanthoides L.



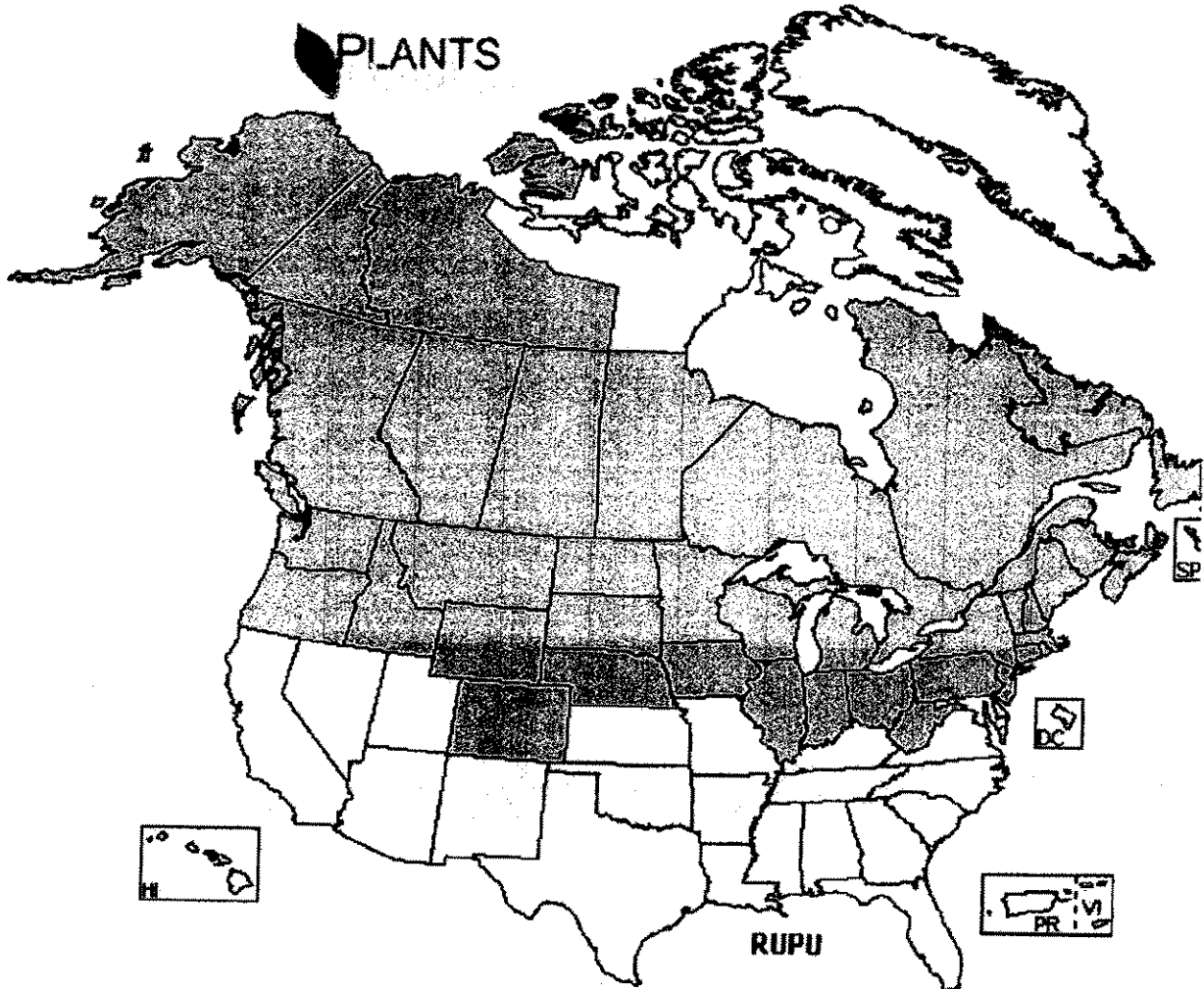
View Native Status

See US county distributions (when available) by clicking on the map or the state links below:

ID, MI, MN, MT, ND, NE, NV, OH, OR, SD, UT, WA, WI, WY

Present Absent

Distribution:
Rubus pubescens Raf.



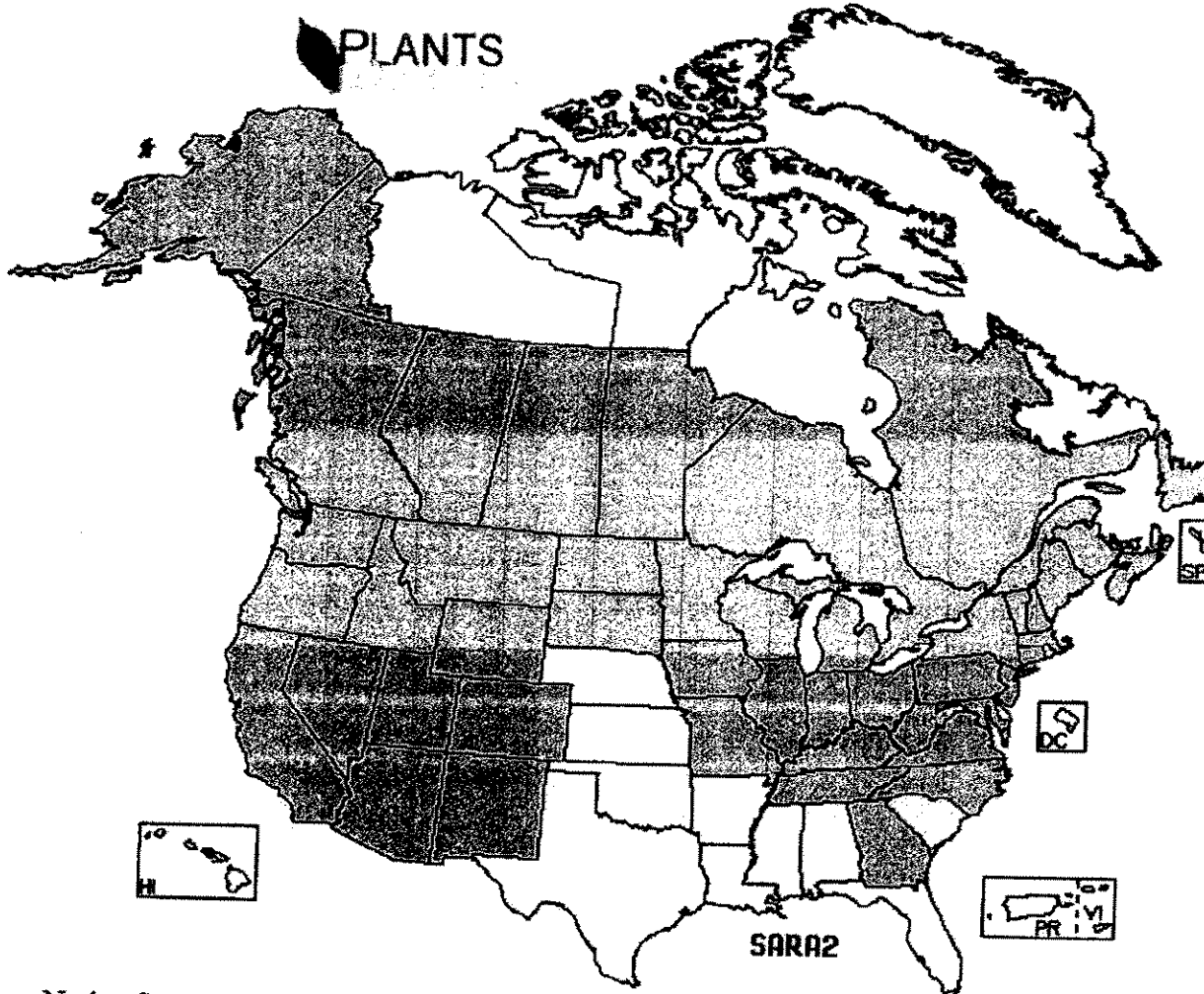
View Native Status

See US county distributions (when available) by clicking on the map or the state links below:

AK, CO, CT, IL, IN, MA, ME, MI, MN, MT, ND, NE, NH, NJ, NY, OH, PA, RI, SD, VT, WA,
WI, WV, WY

Present Absent

Distribution:
Sambucus racemosa L.



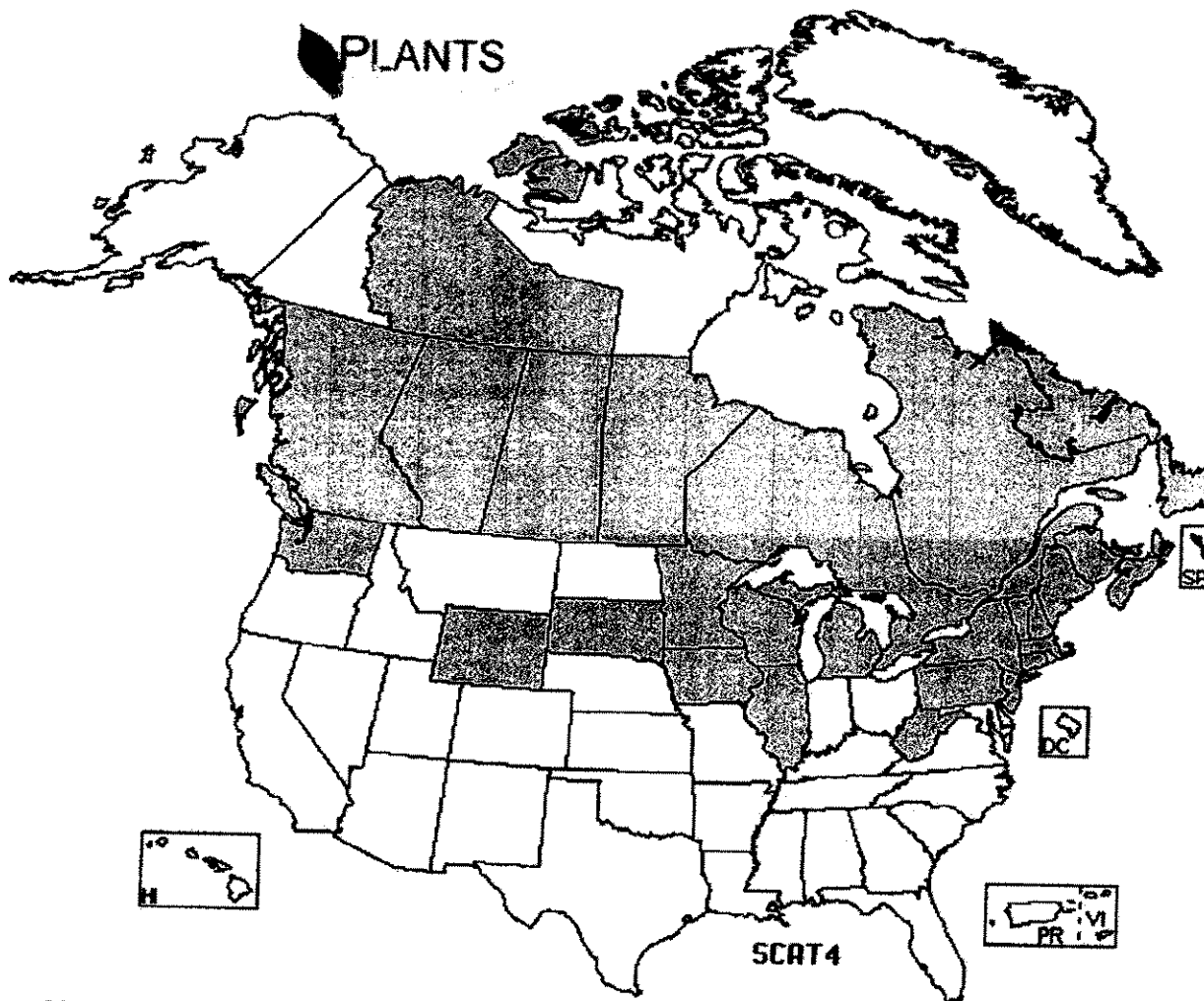
[View Native Status](#)

See US county distributions (when available) by clicking on the map or the state links below:

[AK](#), [AZ](#), [CA](#), [CO](#), [CT](#), [GA](#), [IA](#), [ID](#), [IL](#), [IN](#), [KY](#), [MA](#), [ME](#), [MI](#), [MN](#), [MO](#), [MT](#), [NC](#), [ND](#), [NH](#), [NJ](#), [NM](#), [NV](#), [NY](#), [OH](#), [OR](#), [PA](#), [RI](#), [SD](#), [TN](#), [UT](#), [VA](#), [VT](#), [WA](#), [WI](#), [WV](#), [WY](#)

Present Absent

Distribution:
Scirpus atrocinctus Fernald



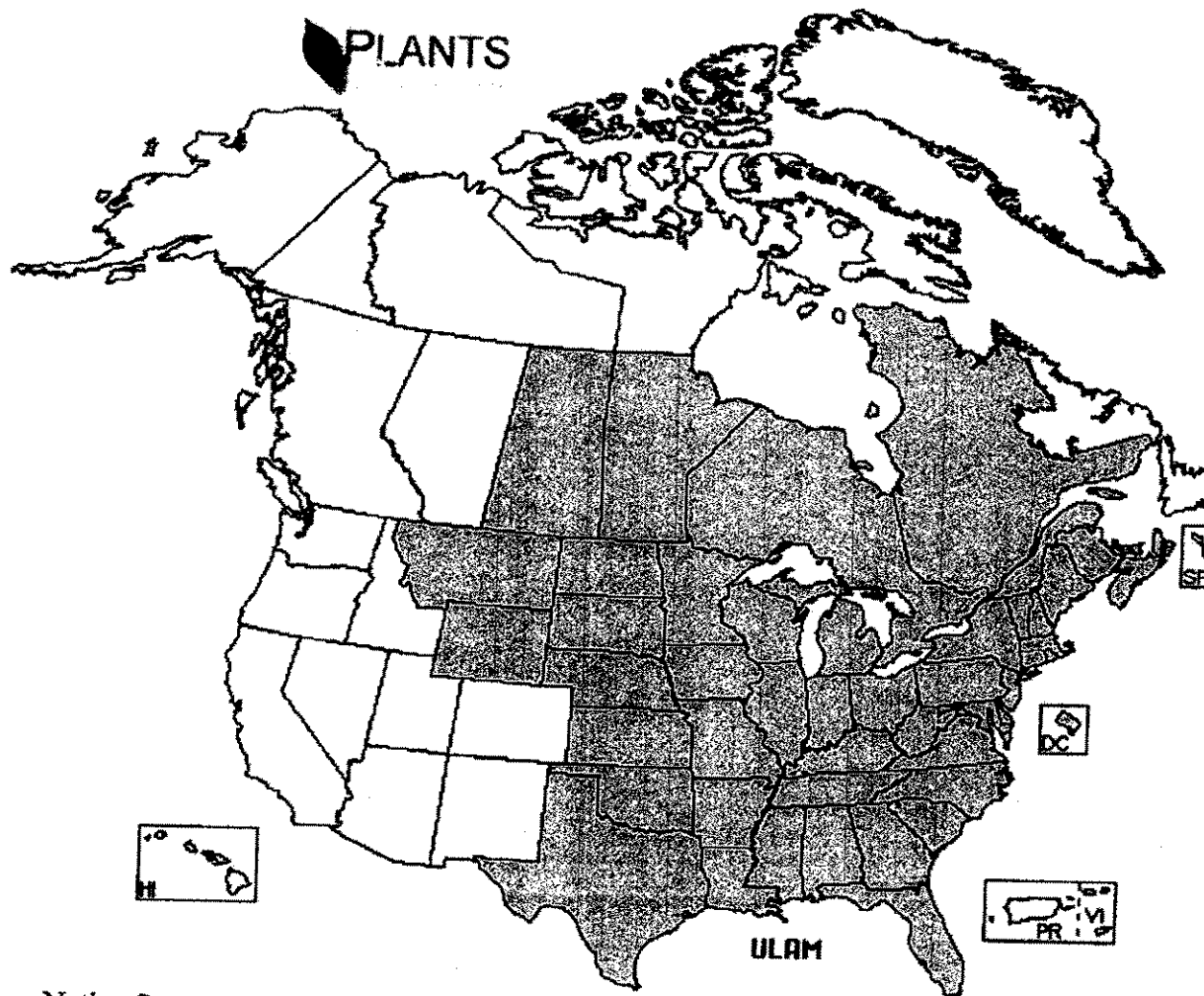
[View Native Status](#)

See US county distributions (when available) by clicking on the map or the state links below:

[IL](#), [MN](#), [NJ](#), [NY](#), [PA](#), [WA](#), [WI](#), [WV](#), [WY](#)

Present Absent

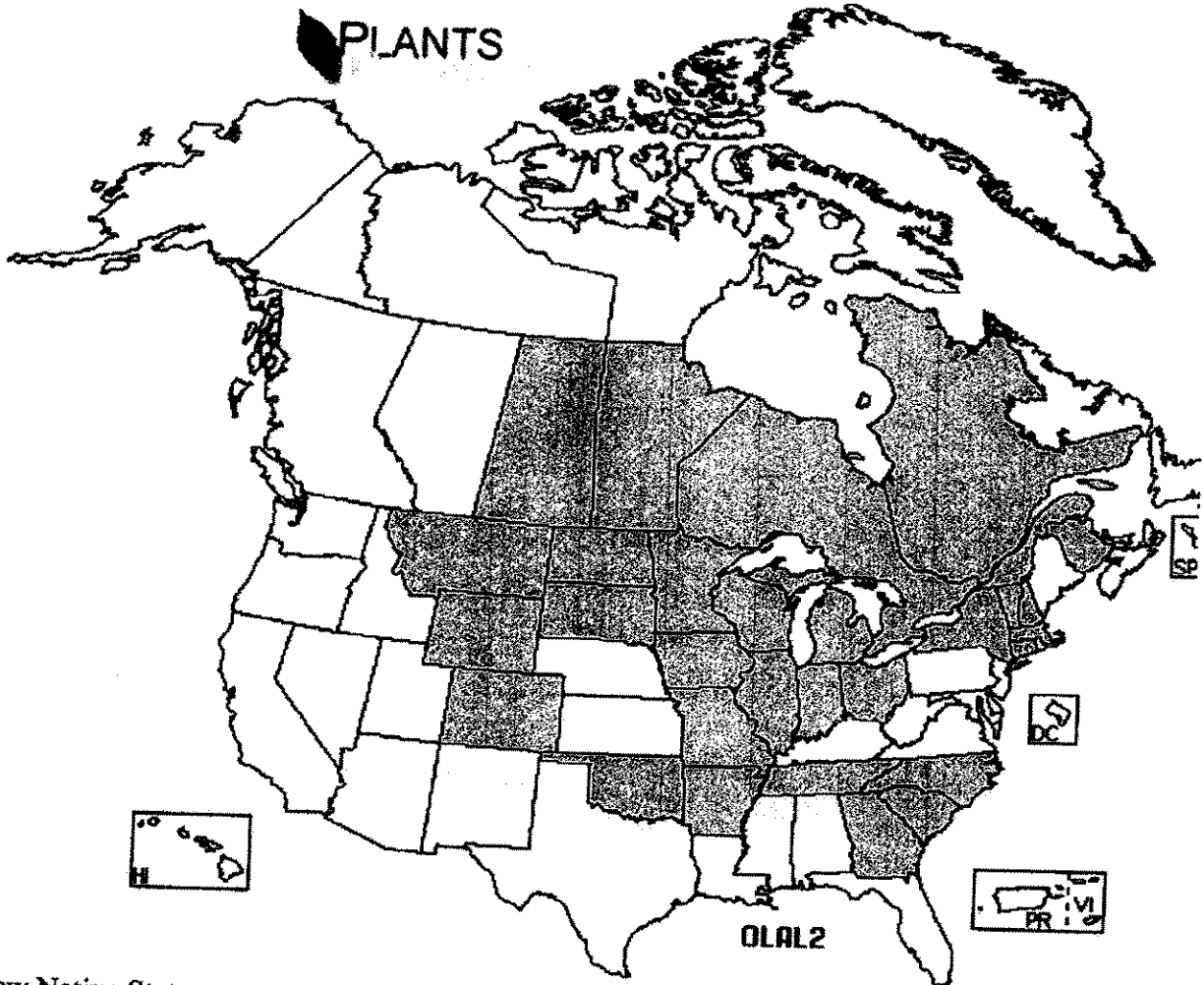
Distribution:
Ulmus americana L.



View Native Status

See US county distributions (when available) by clicking on the map or the state links below:
[AL](#), [AR](#), [CT](#), [DC](#), [DE](#), [FL](#), [GA](#), [IA](#), [IL](#), [IN](#), [KS](#), [KY](#), [LA](#), [MA](#), [ME](#), [MI](#), [MN](#), [MO](#), [MS](#), [MT](#), [NC](#),
[ND](#), [NE](#), [NH](#), [NJ](#), [NY](#), [OH](#), [OK](#), [PA](#), [RI](#), [SC](#), [SD](#), [TN](#), [TX](#), [VA](#), [VT](#), [WI](#), [WV](#), [WY](#)

Distribution:
Oligoneuron album (Nutt.) G.L. Nesom



[View Native Status](#)

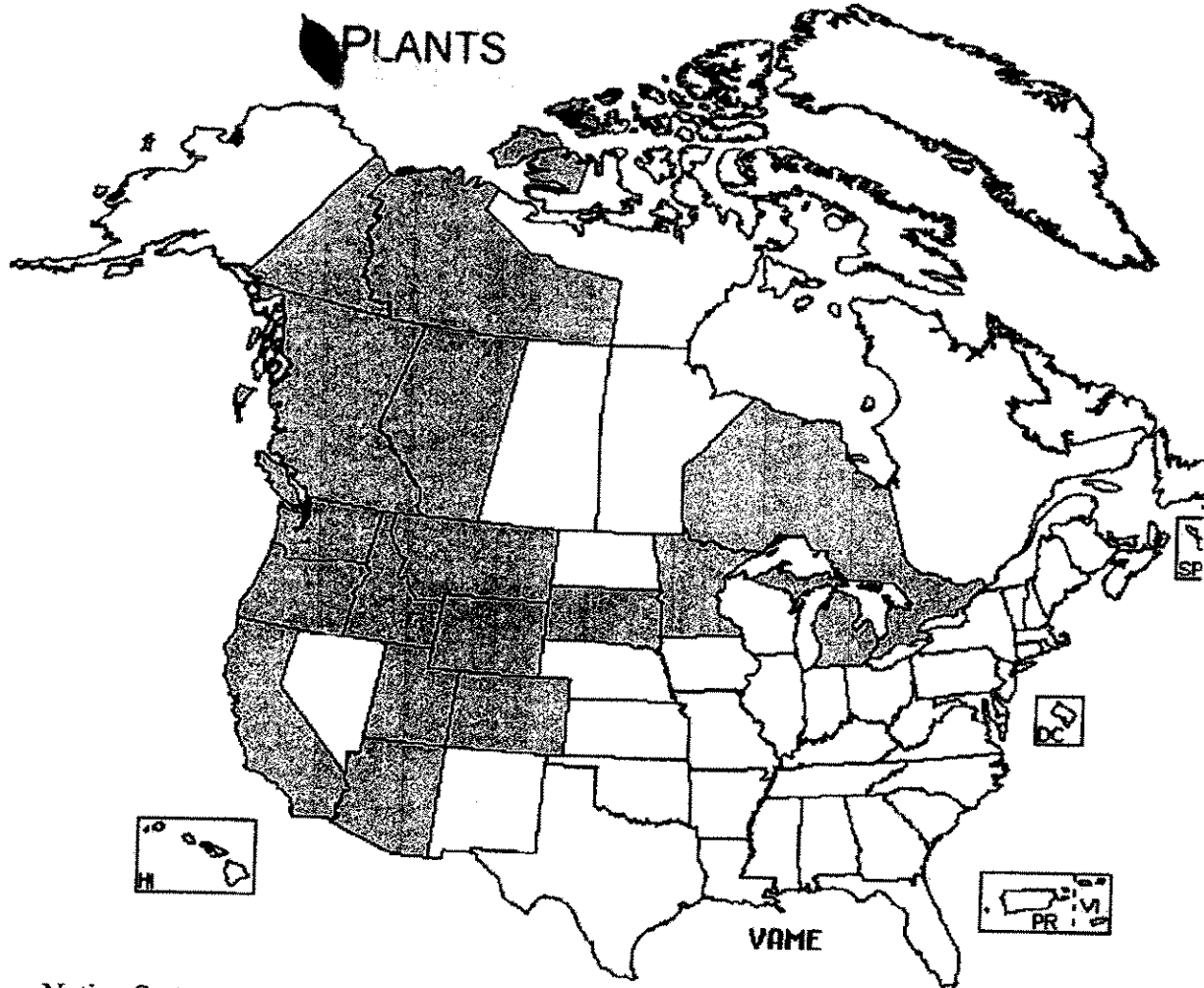
See US county distributions (when available) by clicking on the map or the state links below:

[AR](#), [CO](#), [CT](#), [GA](#), [IA](#), [IL](#), [IN](#), [MA](#), [MI](#), [MN](#), [MO](#), [MT](#), [ND](#), [NH](#), [NY](#), [OH](#), [SD](#), [TN](#), [VT](#), [WI](#), [WY](#)

Present Absent

Distribution:

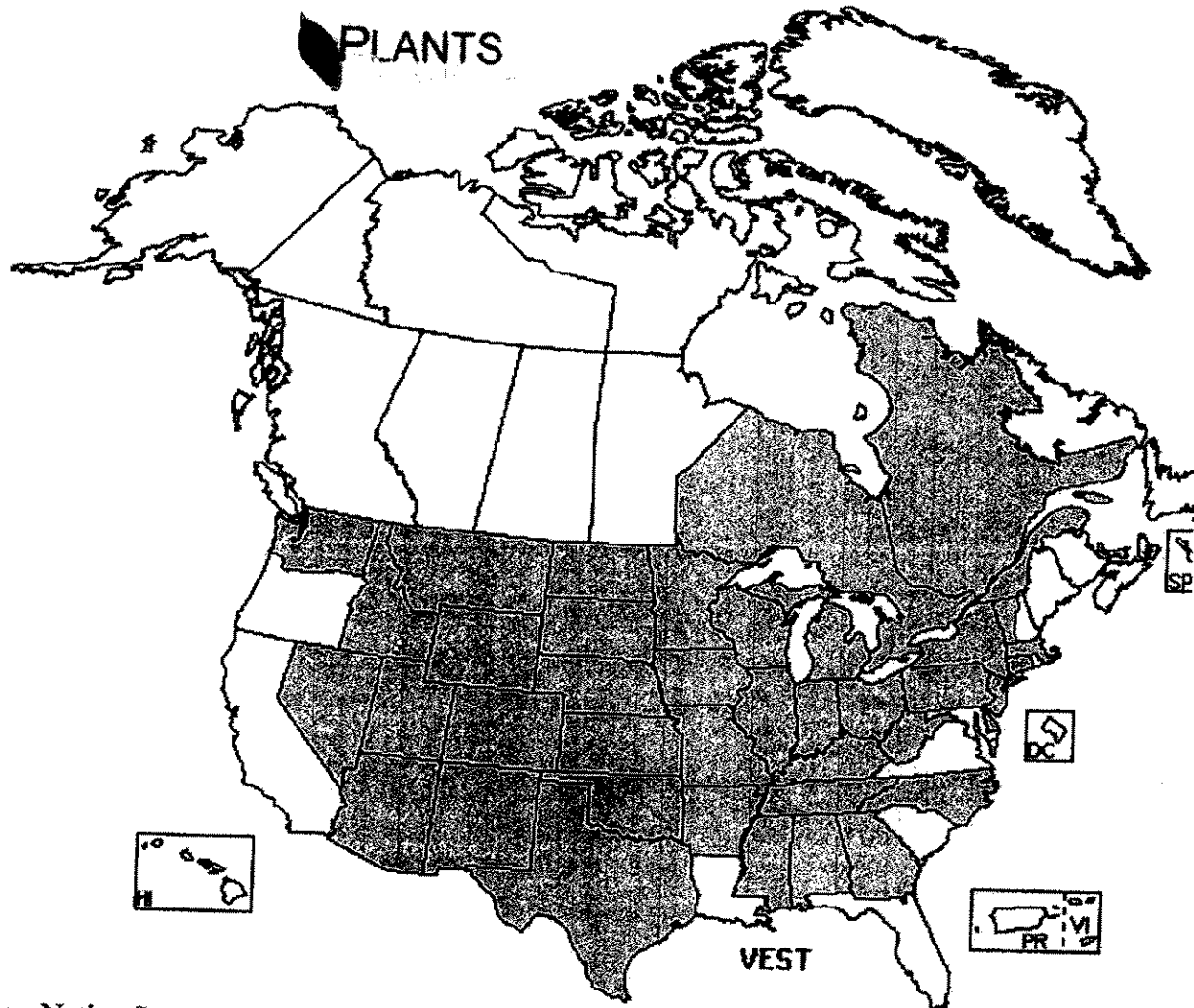
Vaccinium membranaceum Douglas ex Torr.



[View Native Status](#)

See US county distributions (when available) by clicking on the map or the state links below:
[AZ](#), [CA](#), [ID](#), [MI](#), [MT](#), [OR](#), [SD](#), [UT](#), [WA](#), [WY](#)

Distribution:
Verbena stricta Vent.



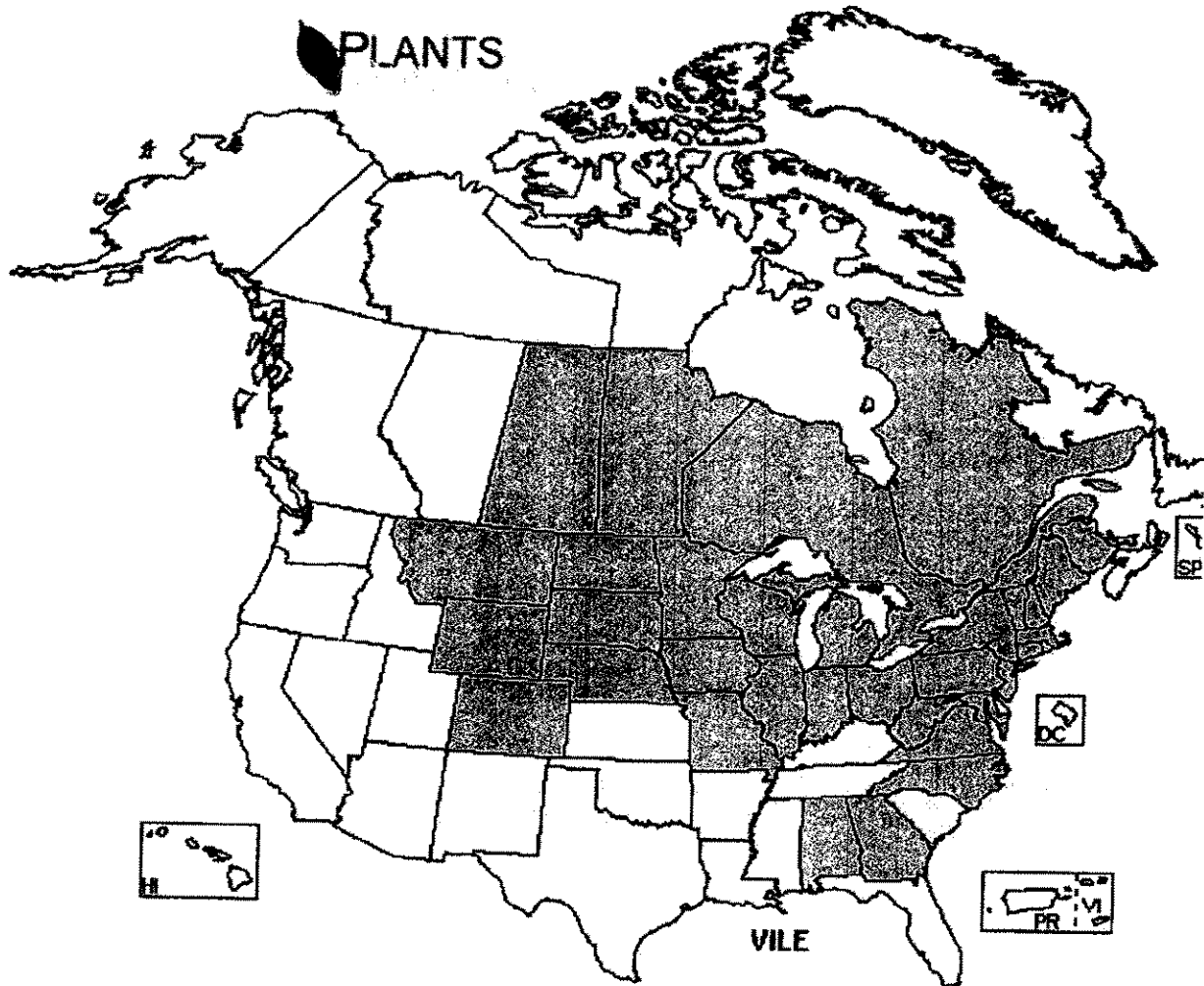
View Native Status

See US county distributions (when available) by clicking on the map or the state links below:

[AL](#), [AR](#), [AZ](#), [CO](#), [CT](#), [GA](#), [IA](#), [ID](#), [IL](#), [IN](#), [KS](#), [KY](#), [MA](#), [MI](#), [MN](#), [MO](#), [MS](#), [MT](#), [NC](#), [ND](#), [NE](#),
[NJ](#), [NM](#), [NV](#), [NY](#), [OH](#), [OK](#), [PA](#), [SD](#), [TN](#), [TX](#), [VT](#), [WA](#), [WI](#), [WV](#), [WY](#)

Present Absent

Distribution:
Viburnum lentago L.



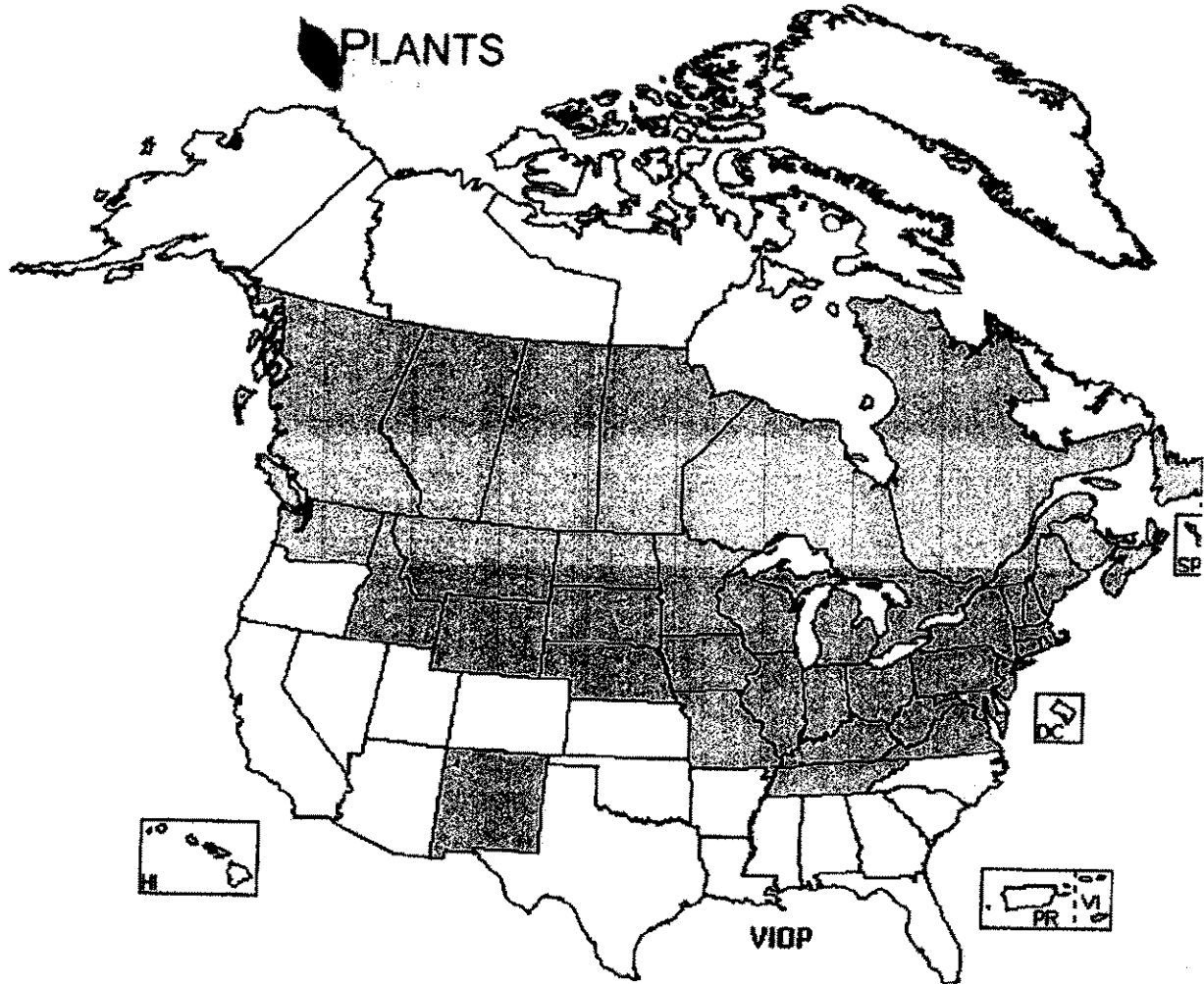
[View Native Status](#)

See US county distributions (when available) by clicking on the map or the state links below:

[CO.](#), [CT.](#), [IA.](#), [IL.](#), [IN.](#), [MA.](#), [ME.](#), [MI.](#), [MN.](#), [MO.](#), [ND.](#), [NE.](#), [NH.](#), [NJ.](#), [NY.](#), [OH.](#), [PA.](#), [RI.](#), [SD.](#), [VA.](#), [VT.](#),
[WI.](#), [WV.](#), [WY.](#)

 Present  Absent

Distribution:
Viburnum opulus L.

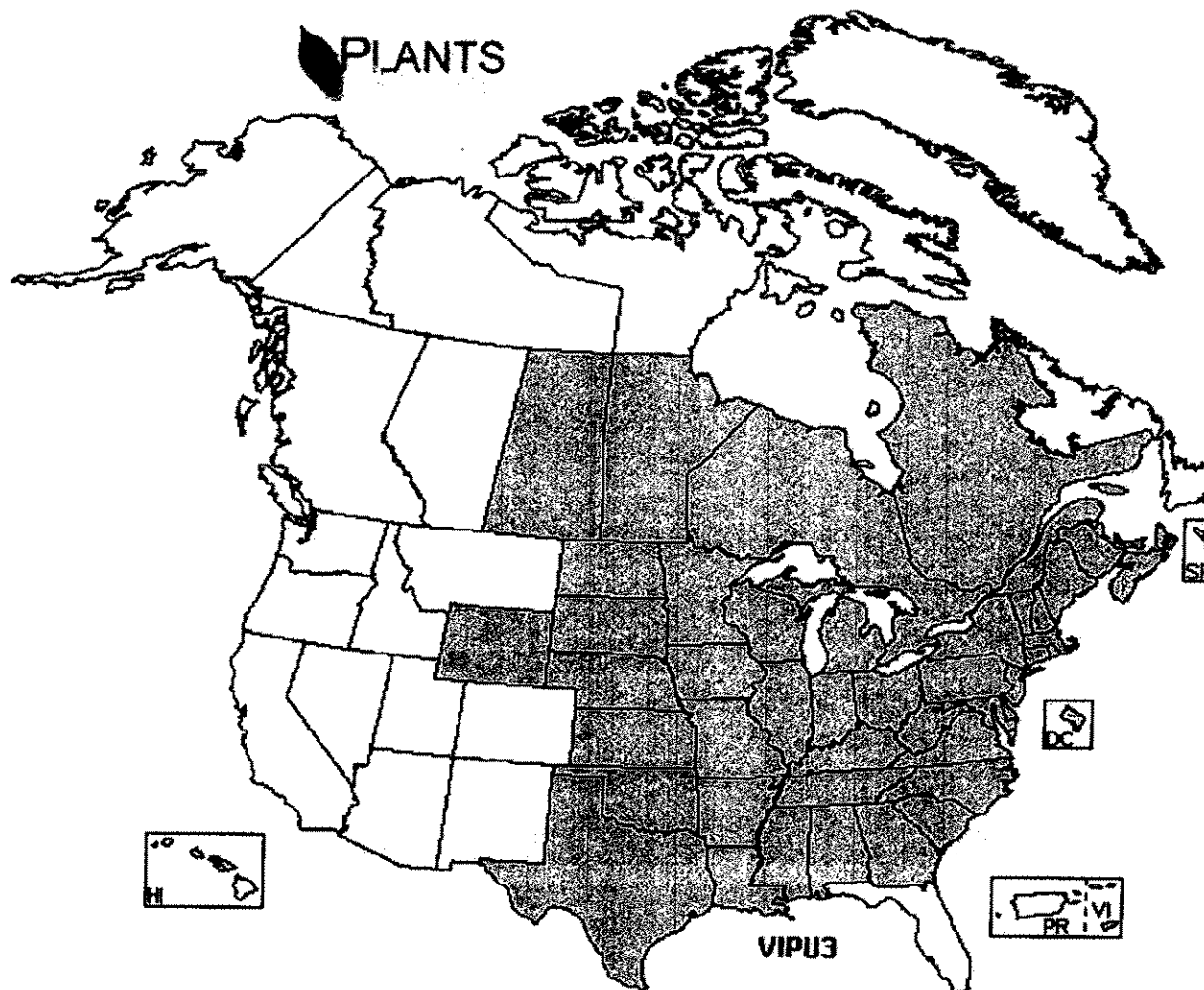


View Native Status

See US county distributions (when available) by clicking on the map or the state links below:
[CT](#), [IA](#), [ID](#), [IL](#), [IN](#), [KY](#), [MA](#), [ME](#), [MI](#), [MN](#), [MT](#), [ND](#), [NE](#), [NH](#), [NJ](#), [NM](#), [NY](#), [OH](#), [PA](#), [RI](#), [SD](#),
[VA](#), [VT](#), [WA](#), [WI](#), [WV](#), [WY](#)

 Present  Absent

Distribution:
Viola pubescens Aiton



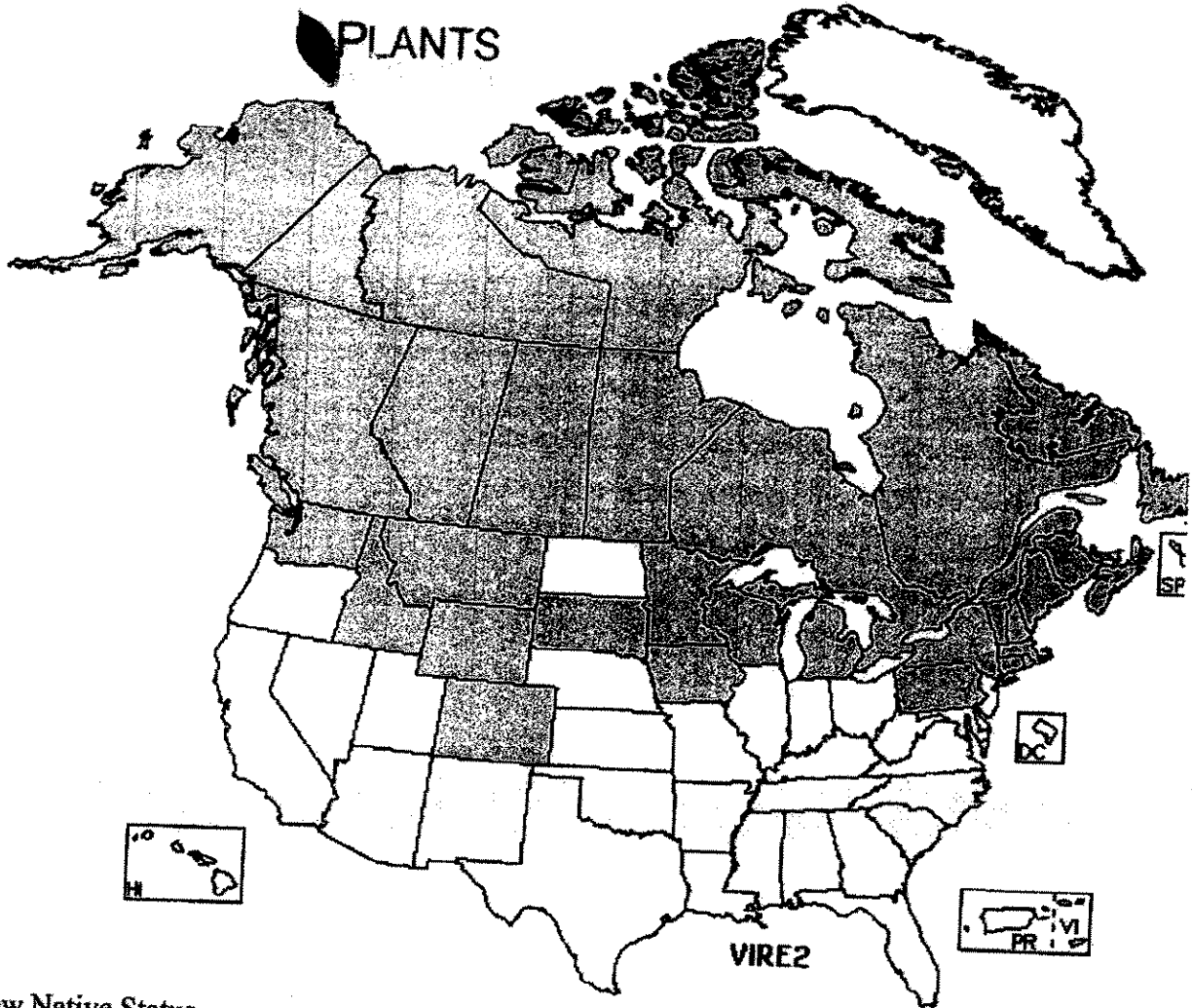
View Native Status

Present Absent

See US county distributions (when available) by clicking on the map or the state links below:

[AL](#), [AR](#), [CT](#), [DC](#), [DE](#), [GA](#), [IA](#), [IL](#), [IN](#), [KS](#), [KY](#), [LA](#), [MA](#), [ME](#), [MI](#), [MN](#), [MO](#), [MS](#), [NC](#), [ND](#), [NE](#), [NH](#), [NJ](#), [NY](#), [OH](#), [OK](#), [PA](#), [RI](#), [SC](#), [SD](#), [TN](#), [TX](#), [VA](#), [VT](#), [WI](#), [WV](#), [WY](#)

Distribution:
Viola renifolia A. Gray



[View Native Status](#)

See US county distributions (when available) by clicking on the map or the state links below:
[AK](#), [CO](#), [CT](#), [ID](#), [MA](#), [ME](#), [MI](#), [MN](#), [MT](#), [NH](#), [NY](#), [PA](#), [SD](#), [VT](#), [WA](#), [WI](#), [WY](#)

Present Absent