















Beaver Creek (Powder River Basin)	Tier 2 Section 20 Report	
Bitter Creek (Powder River Basin)	Tier 2 Section 20 Report	
Cottonwood Creek--tributary to Dry Fork Powder River (Powder River Basin)	Tier 2 Section 20 Report	
Collins Draw--tributary to Dry Fork Powder River (Powder River Basin)	Tier 2 Section 20 Report	
Dead Horse Creek (Powder River Basin)	Tier 2 Section 20 Report	
Dry Fork Powder River--mainstem (Powder River Basin)	Tier 2 Section 20 Report	
Fortification Creek (Powder River Basin)	Tier 2 Section 20 Report	

<p>Horse Creek--includes Spring Creek and Hay Creek (Little Powder River Basin)</p>	<p>Tier 2 Section 20 Report</p>	<p> (this file is quite large, please be patient!)</p>
<p>Middle Prong Wild Horse Creek (Powder River Basin)</p>	<p>Tier 2 Section 20 Report</p>	<p></p>
<p>Rawhide Creek (Little Powder River Basin)</p>	<p>Tier 2 Section 20 Report</p>	<p></p>
<p>Spotted Horse Creek (Powder River Basin)</p>	<p>Tier 2 Section 20 Report</p>	<p> (2000 data)</p>
		<p> (2006 data)</p>
<p>Whitetail Creek (Little Powder River)</p>	<p>Tier 2 Section 20 Report</p>	<p></p>
<p>Wild Horse Creek (Powder River Basin)</p>	<p>Tier 2 Section 20 Report</p>	<p> (2005 report)</p>
		<p> (2007 report)</p>

This page was last updated September 15, 2008