

LOCATION NOTICE & CERTIFICATE OF BENTONITE PLACER MINING CLAIM

This is to give notice that the undersigned owners and locators, all citizens of the United States, and each over the age of twenty-one years, acting as an association, in accordance with the mining laws of the United States and the State of Wyoming, have located and claimed for bentonite and other valuable minerals, a placer mining claim to be named and known as the **BOBCAT #10 BENTONITE PLACER MINING CLAIM**, containing approximately one hundred sixty (160) acres and being situated and lying in the County of Johnson, State of Wyoming, and more particularly described as follows, to wit:

SE¼ Section 11, T.41N., R.81W. of the 6th Principal Meridian

The **BOBCAT #10 BENTONITE PLACER MINING CLAIM** was discovered and located on the **18th day of May, 2008**.

The persons listed below are claimants of the **BOBCAT #10 BENTONITE PLACER MINING CLAIM**:

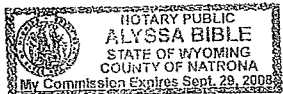
<u>Bruce A. Lawson</u>	<u>Jennifer Heath</u>
<u>Leslie Lawson</u>	<u>Mike Heath</u>
<u>James (Jay) Lawson</u>	<u>Jeff Grobe</u>
<u>Daniel Himelspach</u>	<u>James Orpet</u>

County of Natrona)
) ss
State of Wyoming)


Bruce A. Lawson
Bruce A. Lawson, Agent
4515 South Skyline Road
Casper, Wyoming 82604

Before me a Notary Public, in and for the State of Wyoming, appeared this date Bruce A. Lawson, Agent for the persons and claimants listed above who stated that the facts listed above are true and made of his own free will.

Subscribed and sworn to before me this 20 day of May, 2008.



[Signature]
Notary Public



079379
STATE OF WYOMING
COUNTY OF JOHNSON
This instrument was Filed for record
on 5-22-08 at 4:30 PM and was
duly recorded in book 321 page
71 Feb 8, 2008
Register of Deeds
By *Biana Cadu*
1155

LOCATION NOTICE & CERTIFICATE OF BENTONITE PLACER MINING CLAIM

This is to give notice that the undersigned owner(s) and locator(s), all citizens of the United States, and each over the age of twenty-one years, acting as an association, in accordance with the mining laws of the United States and the State of Wyoming, have located and claimed for bentonite and other valuable minerals, a placer mining claim to be named and known as the **BOBCAT #9 BENTONITE PLACER MINING CLAIM**, containing approximately one hundred sixty (160) acres and being situated and lying in the County of Johnson, State of Wyoming, and more particularly described as follows, to wit:

NE¼ Section 14, T.41N., R.81W. of the 6th Principal Meridian

The **BOBCAT #9 BENTONITE PLACER MINING CLAIM** was discovered and located on the **18th day of May, 2008**.

The persons listed below are claimants of the **BOBCAT #9 BENTONITE PLACER MINING CLAIM**:

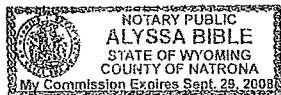
<u>Bruce A. Lawson</u>	<u>Jennifer Heath</u>
<u>Leslie Lawson</u>	<u>Mike Heath</u>
<u>James (Jay) Lawson</u>	<u>Jeff Grobe</u>
<u>Daniel Himelspach</u>	<u>James Orpet</u>

County of Natrona)
) ss
State of Wyoming)

Bruce A. Lawson
Bruce A. Lawson, Agent
4515 South Skyline Road
Casper, Wyoming 82604

Before me a Notary Public, in and for the State of Wyoming, appeared this date Bruce A. Lawson, Agent for the persons and claimants listed above who stated that the facts listed above are true and made of his own free will.

Subscribed and sworn to before me this 20 day of May, 2008.



[Signature]
Notary Public

079380

STATE OF WYOMING)
COUNTY OF JOHNSON) ss
This instrument was Filed for record
on 5-22-08 at 4:30 PM and was
duly recorded in book 321 page
72 Fee \$ 800
Register of Deed

LOCATION NOTICE & CERTIFICATE OF BENTONITE PLACER MINING CLAIM

This is to give notice that the undersigned owner(s) and locator(s), all citizens of the United States, and each over the age of twenty-one years, acting as an association, in accordance with the mining laws of the United States and the State of Wyoming, have located and claimed for bentonite and other valuable minerals, a placer mining claim to be named and known as the **BOBCAT #8 BENTONITE PLACER MINING CLAIM**, containing approximately one hundred sixty (160) acres and being situated and lying in the County of Johnson, State of Wyoming, and more particularly described as follows, to wit:

SE¼ Section 14, T.41N., R.81W. of the 6th Principal Meridian

The **BOBCAT #8 BENTONITE PLACER MINING CLAIM** was discovered and located on the **18th day of May, 2008**.

The persons listed below are claimants of the **BOBCAT #8 BENTONITE PLACER MINING CLAIM**:

Bruce A. Lawson

Jennifer Heath

Leslie Lawson

Mike Heath

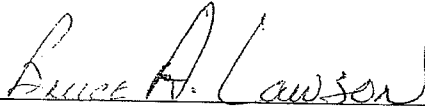
James (Jay) Lawson

Jeff Grobe

Daniel Himelspach

James Orpet

County of Natrona)
) ss
State of Wyoming)




Bruce A. Lawson, Agent
4515 South Skyline Road
Casper, Wyoming 82604

Before me a Notary Public, in and for the State of Wyoming, appeared this date Bruce A. Lawson, Agent for the persons and claimants listed above who stated that the facts listed above are true and made of his own free will.

Subscribed and sworn to before me this 10 day of May, 2008.



Notary Public



079381

STATE OF WYOMING }
COUNTY OF JOHNSON } ss
This instrument was filed for record
on 5-22-08 at 4:30 PM and was
duly recorded in book 321 page
73 Fee \$ 8

Registrar of Deeds
By Biana Cardo Notary
AS