

# **EXHIBIT “F”**

STATE OF WYOMING }  
 COUNTY OF JOHNSON } SS Doc Number: 165502  
 This instrument was Filed for record on 8/18/2017 at 3:21 PM  
 and was duly recorded in book: 369 page: 622 - 622 fees: 14.00  
 Johnson County Clerk

STATE OF NORTH CAROLINA )  
 ) ss.  
 COUNTY OF SURRY )

By Maui Kaachisen ~~ASB~~, Deputy

**AFFIDAVIT OF ASSESSMENT**

TO WHOM IT MAY CONCERN: The undersigned, being of lawful age and being first duly sworn, on oath certifies that:

1. In the mining assessment year ending September 1, 2017, assessment work consisting of labor and improvements having a total value of One Hundred Dollars (\$100.00) or more was performed on, or for the benefit of, each of the following described unpatented mining claims, (the "Claims"):

**Johnson County, Wyoming**

<u>Name of Claim</u>	<u>Sec.</u>	<u>Twp.</u>	<u>Rge.</u>	<u>Recording Book</u>	<u>Page</u>	<u>BLM Serial Number</u>
TTT #10	11	41N.,	81W.	337 /	257	WMC 303691
TTT #11	13	41N.,	81W.	337 /	258	WMC 303692
TTT #11-1	17 & 20	41N.,	82W.	343 /	235	WMC 305942
TTT #13-1	6	41N.,	82W.	348 /	650	WMC 309549
TTT #13-2	31	42N.,	82W.	348 /	651	WMC 309550
TTT #13-3	7	41N.,	82W.	348 /	652	WMC 309551
TTT #13-4	7	41N.,	82W.	348 /	653	WMC 309552
TTT #13-5	18	41N.,	82W.	348 /	654	WMC 309553
TTT #13-6	15 & 22	42N.,	81W.	348 /	655	WMC 309554
TTT #13-7	22 & 27	42N.,	81W.	348 /	656	WMC 309555

2. I own and hold the claims and my current mailing address is listed below.


DATED August 16<sup>th</sup>, 2017.

James H. Crossingham IV  
 J. H. Crossingham, IV  
 107 Wild Horse Trail  
 Mount Airy, NC 27030

Subscribed and sworn to before me by J.H. Crossingham, IV on this 16<sup>th</sup> day of August, 2017.

My Commission Expires:

4/3/20



LOCATION CERTIFICATE OF BENTONITE PLACER MINING CLAIM

NOTICE IS HEREBY GIVEN that the undersigned, being citizens of the United States and the State of Wyoming, have this 24th day of January, 2011 located a Bentonite Placer Mining Claim.

Said Bentonite Placer Mining Claim shall be known as the TTT #10 BENTONITE PLACER MINING CLAIM, containing 120.0 acres, described as the S½NE¼, NW¼NE¼ Section 11 in Township 41 North of Range 81 West, of the 6<sup>th</sup> Principle Meridian, being located in Johnson County, of the State of Wyoming.

J. H. Crossingham Jr.

Helen Rowe

Henry Rowe

J. H. Crossingham, III


Emily Crossingham

Ann Cannon

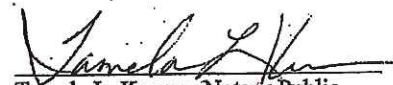
William Coltrane Cannon

Jayne Mason

County of Natrona    )  
                                  ) SS  
State of Wyoming    )

  
Thomas A. Thorson, Agent

Before me, a Notary Public, in and for the State of Wyoming, appeared this date Thomas A. Thorson, Agent for the persons named above who stated that the facts listed above are true and made of his own free will. Subscribed and sworn to me this 24<sup>th</sup> day of January, 2011.

  
Tamela L. Keeran, Notary Public

