

INTRODUCTION

Contura Coal West, LLC assigned its rights and changed its name to Blackjewel, LLC on December 8, 2017. Any references to Contura Coal West, LLC or Contura Wyoming Land Company found in text or on maps throughout the Eagle Butte Mine Permit 428 shall be interpreted as Blackjewel, LLC.

INTRODUCTION

Contura Coal West, LLC assigned its rights and changed its name to Blackjewel, LLC on December 8, 2017. Any references to Contura Coal West, LLC or Contura Wyoming Land Company found in text or on maps throughout the Belle Ayr Mine Permit 214 shall be interpreted as Blackjewel, LLC.

1.0 Adjudication File (WDEQ Appendices A, B, C, and E)

All materials required to complete WDEQ Appendices A, B, C, and E have been included in Section 1.0.

NOTE: **DO NOT MODIFY THIS FORM.** Use typewriter or print neatly with blue ink. Submit two (2) copies one of which must be an original Form I (t) as supplied by the Department of Environmental Quality, Land Quality Division.

STATE OF WYOMING

DEPARTMENT OF ENVIRONMENTAL QUALITY
LAND QUALITY DIVISION
APPLICATION FOR
PERMIT TRANSFER

- I. (a) Name, telephone number, and mailing address of transferor (current permittee):
Contura Coal West, Inc., Belle Ayr Mine
P.O. Box 3039, Gillette, WY 82717-3039, (307) 687-3400
- (b) Location of mining operation (county): Campbell
- (c) Permit number to be transferred: 214-T8
- (d) The total number of acres in the approved permit area and the total approved affected acreage.

Permit Acres	Approved Acreage to Affect
Original Permit <u>7,007.4</u>	Original Permit <u>4,123</u>
Approved Amendments <u>6,400.39</u>	Approved Amendments <u>6,635</u>
Total Acres <u>13,407.79</u>	Total Acres <u>10,758.0</u>

Attach a legal description of above acreages as Appendix "C" and original USGS Quad Map(s) with permit and amendment areas clearly shown and identified.

2. (a) Name, telephone number, and mailing address of transferee (proposed permittee):
Blackjewel, LLC, Belle Ayr Mine
P.O. Box 3039, Gillette, WY 82717-3040 (307) 687-3400
- (b) If the Transferee is a partnership, association, corporation or limited liability co., the names and addresses of all managers, partners and executives directly responsible for operations in this State:
- | | |
|--|---|
| Name: <u>Shane D. Durgin</u> | Address: <u>P.O. Box 3039, Gillette, WY 82717</u> |
| Title: <u>Chief Operating Officer</u> | Phone No: <u>(307) 687-3462</u> |
| Name: <u>Daniel P. Baker</u> | Address: <u>P.O. Box 3039, Gillette, WY 82717</u> |
| Title: <u>Vice President Operations</u> | Phone No: <u>(307) 687-3450</u> |
| Name: <u>Jeoffrey J. Pilon</u> | Address: <u>P.O. Box 3039, Gillette, WY 82717</u> |
| Title: <u>Vice president Engineering</u> | Phone No: <u>(307) 687-3406</u> |
| Name: _____ | Address: _____ |
| Title: _____ | Phone No: _____ |
3. Name, telephone number, and address of the agent or person of the Transferee to whom any notices under the provisions of the Wyoming Environmental Quality Act, Land Quality Division or Rules and Regulations adopted thereunder may be sent: Mark Thrall
P.O. Box 3039, Gillette, WY 82717-3039
4. The provisions of the transferred permit are severable, and if any provision of the permit, or the application of any provision of the permit, to any circumstance, is held invalid, the application of such provision to other circumstances, and the remainder of the permit, shall not be affected thereby.

5. For surface coal mining operations, right of entry to or inspection of any operation, premises, records, or equipment shall not require advance notice.

SWORN STATEMENT OF TRANSFEROR

State of Wyoming)
)ss
 County of Campbell)

I Shane D. Durgin being duly sworn on my oath that I am the Transferor (or President or Vice President if the Transferor is a corporation) for the foregoing permit transfer; that I have read the said application and fully know the contents thereof; that all statements contained in the permit transfer application are true and correct to my best knowledge and belief; by execution of this statement I certify that Transferor is in full compliance with the Wyoming Environmental Quality Act, the Rules and Regulations promulgated thereunder, and the terms and conditions of Mining Permit No. 214-T8. Approval of this transfer by the Department of Environmental Quality does not constitute a conclusion that the Transferor is in full compliance.

Dated this 30th day of August, 20 18.

Signature: Shane D. Durgin

Name: Shane D. Durgin
 (Printed or typed)

(Corporate Seal)


Title: Chief Operating Officer

no corporate seal

The foregoing instrument was acknowledged before me by Shane D. Durgin this 30th day of August, 20 18.

Witness my hand and official seal.

Tina M. Hutt
 (Notary Public or Secretary if a Corporation)



(Notary Seal)

Tina M. Hutt
 (Name printed or typed)

My Commission Expires: 3/9/2021

INTRODUCTION

Contura Coal West, LLC assigned its rights and changed its name to Blackjewel, LLC on December 8, 2017. Any references to Contura Coal West, LLC or Contura Wyoming Land Company found in text or on maps throughout the Eagle Butte Mine Permit 428 shall be interpreted as Blackjewel, LLC.

INTRODUCTION

Contura Coal West, LLC assigned its rights and changed its name to Blackjewel, LLC on December 8, 2017. Any references to Contura Coal West, LLC or Contura Wyoming Land Company found in text or on maps throughout the Belle Ayr Mine Permit 214 shall be interpreted as Blackjewel, LLC.

1.0 Adjudication File (WDEQ Appendices A, B, C, and E)

All materials required to complete WDEQ Appendices A, B, C, and E have been included in Section 1.0.

NOTE: **DO NOT MODIFY THIS FORM.** Use typewriter or print neatly with blue ink. Submit two (2) copies one of which must be an original Form I (t) as supplied by the Department of Environmental Quality, Land Quality Division.

STATE OF WYOMING

DEPARTMENT OF ENVIRONMENTAL QUALITY
LAND QUALITY DIVISION
APPLICATION FOR
PERMIT TRANSFER

- I. (a) Name, telephone number, and mailing address of transferor (current permittee):
Contura Coal West, Inc., Belle Ayr Mine
P.O. Box 3039, Gillette, WY 82717-3039. (307) 687-3400
- (b) Location of mining operation (county): Campbell
- (c) Permit number to be transferred: 214-T8
- (d) The total number of acres in the approved permit area and the total approved affected acreage.

Permit Acres	Approved Acreage to Affect
Original Permit <u>7,007.4</u>	Original Permit <u>4,123</u>
Approved Amendments <u>6,400.39</u>	Approved Amendments <u>6,635</u>
Total Acres <u>13,407.79</u>	Total Acres <u>10,758.0</u>

Attach a legal description of above acreages as Appendix "C" and original USGS Quad Map(s) with permit and amendment areas clearly shown and identified.

2. (a) Name, telephone number, and mailing address of transferee (proposed permittee):
Blackjewel, LLC, Belle Ayr Mine
P.O. Box 3039, Gillette, WY 82717-3040 (307) 687-3400

- (b) If the Transferee is a partnership, association, corporation or limited liability co., the names and addresses of all managers, partners and executives directly responsible for operations in this State:

Name: Shane D. Durgin Address: P.O. Box 3039, Gillette, WY 82717
 Title: Chief Operating Officer Phone No: (307) 687-3462

Name: Daniel P. Baker Address: P.O. Box 3039, Gillette, WY 82717
 Title: Vice President Operations Phone No: (307) 687-3450

Name: Jeffrey J. Pilon Address: P.O. Box 3039, Gillette, WY 82717
 Title: Vice president Engineering Phone No: (307) 687-3406

Name: _____ Address: _____
 Title: _____ Phone No: _____

3. Name, telephone number, and address of the agent or person of the Transferee to whom any notices under the provisions of the Wyoming Environmental Quality Act, Land Quality Division or Rules and Regulations adopted thereunder may be sent: Mark Thrall
P.O. Box 3039, Gillette, WY 82717-3039

4. The provisions of the transferred permit are severable, and if any provision of the permit, or the application of any provision of the permit, to any circumstance, is held invalid, the application of such provision to other circumstances, and the remainder of the permit, shall not be affected thereby.

5. For surface coal mining operations, right of entry to or inspection of any operation, premises, records, or equipment shall not require advance notice.

SWORN STATEMENT OF TRANSFEROR

State of Wyoming)
)ss
 County of Campbell)

I Shane D. Durgin being duly sworn on my oath that I am the Transferor (or President or Vice President if the Transferor is a corporation) for the foregoing permit transfer; that I have read the said application and fully know the contents thereof; that all statements contained in the permit transfer application are true and correct to my best knowledge and belief; by execution of this statement I certify that Transferor is in full compliance with the Wyoming Environmental Quality Act, the Rules and Regulations promulgated thereunder, and the terms and conditions of Mining Permit No. 214-T8. Approval of this transfer by the Department of Environmental Quality does not constitute a conclusion that the Transferor is in full compliance.

Dated this 30th day of August, 20 18.

Signature: Shane D. Durgin

Name: Shane D. Durgin
 (Printed or typed)

(Corporate Seal)

no corporate seal

Title: Chief Operating Officer

The foregoing instrument was acknowledged before me by Shane D. Durgin this 30th day of August, 20 18.

Witness my hand and official seal.

Tina M. Hutt
 (Notary Public or Secretary if a Corporation)



(Notary Seal)

Tina M. Hutt
 (Name printed or typed)

My Commission Expires: 3/9/2021

FINAL SWORN STATEMENT OF TRANSFeree

State of Wyoming)
)ss
 County of Campbell)

I Shane D. Durgin being duly sworn on my oath that I am the Transferee (or President or Vice President if the Transferee is a corporation) for the foregoing mining permit transfer; that I have read the said application and fully know the contents thereof; that I further agree to be bound by all of the terms and conditions of the original permit and any amendments, revisions, or renewals thereof and accept all unfulfilled reclamation liabilities of statutes, rules and of the permit; that all statements contained in the permit transfer application are true and correct to my best knowledge and belief, by execution of this statement I certify that Blackjewel, LLC, Transferee, or entities controlled by or under common control with the transferee has the right and power by legal estate owned to mine from the land for which this permit transfer is desired; that transferee or entities controlled by or under common control with the transferee has not forfeited, or is not involved in forfeiture proceedings for, a bond posted for reclamation purposes; and if a **surface coal mining application**, that transferee or entities controlled by or under common control with the transferee has paid the reclamation fees for this and all coal mining operations under the jurisdiction of P.L. 95-87 as required by Title IV of that law; and the applicant or entities controlled by or under common control with the applicant has not had any Federal or State coal mining permits suspended or revoked in the five years preceding the date of this applicant; and by completion and submission of this application, hereby give consent to allow the Director, the Administrator and/or his authorized representatives, at reasonable times and upon presentation of appropriate credentials, to enter upon and have access to any and all lands covered by this permit and amendments thereto and to inspect and copy any records or documents, obtain or monitor any samples or sampling, for any activities associated with the operation and permit.

Dated this 30th day of August, 2018.

Signature: Shane D. Durgin

Name: Shane D. Durgin
 (Printed or typed)

(Corporate Seal)

no corporate seal

Title: Chief Operating Officer

The foregoing instrument was acknowledged before me by Shane D. Durgin this 30th day of August, 2018.

Witness my hand and official seal.



(Notary Seal)

Tina M. Hutt
 (Notary Public or Secretary if a Corporation)

Tina M. Hutt
 (Name printed or typed)

My Commission Expires: 3/9/2021

)

DEPARTMENT OF ENVIRONMENTAL QUALITY

)SS

)

1. This permit transfer grants only the right to affect the lands described in Appendix "C" of the permit.
2. The transferee has acquired a good and sufficient reclamation bond fully executed and signed. The bond shall be effective on the date of transfer.
3. The transferee, or such other person as required by W.S. §35-11-410, has acquired a license to mine for lands described in Appendix "C" of the permit.
4. Acceptance of the approved permit transfer obligates the operator to abide by the standard conditions specified in the original permit. Any condition and/or special condition attached to this permit transfer shall supersede and/or replace any conflicts with the original permit, amendments, coal renewals or any revision.

Administrator
Land Quality Division
Department of Environmental Quality

Director
Department of Environmental Quality

Form I(t)
Rev. 6/00
Page 4 of 4

Initial SD

Date 8/30/18

Permit No. _____
TFN No. _____

NOTE: **DO NOT MODIFY THIS FORM.** Use typewriter or print neatly with blue ink. Submit two (2) copies one of which must be an original Form I (t) as supplied by the Department of Environmental Quality, Land Quality Division.

STATE OF WYOMING

DEPARTMENT OF ENVIRONMENTAL QUALITY
LAND QUALITY DIVISION
APPLICATION FOR
PERMIT TRANSFER

- I. (a) Name, telephone number, and mailing address of transferor (current permittee):
Contura Coal West, Inc., Eagle Butte Mine
P.O. Box 3040, Gillette, WY 82717-3040, (307) 687-3300
- (b) Location of mining operation (county): Campbell
- (c) Permit number to be transferred: 428-T7
- (d) The total number of acres in the approved permit area and the total approved affected acreage.

Permit Acres	Approved Acreage to Affect
Original Permit <u>5,101</u>	Original Permit <u>3,973</u>
Approved Amendments <u>5,152.8</u>	Approved Amendments <u>4,892.4</u>
Total Acres <u>10,253.8</u>	Total Acres <u>8,865.4</u>

Attach a legal description of above acreages as Appendix "C" and original USGS Quad Map(s) with permit and amendment areas clearly shown and identified.

2. (a) Name, telephone number, and mailing address of transferee (proposed permittee):
Blackjewel, LLC, Eagle Butte Mine
P.O. Box 3040, Gillette, WY 82717-3040 (307) 687-3300

- (b) If the Transferee is a partnership, association, corporation or limited liability co., the names and addresses of all managers, partners and executives directly responsible for operations in this State:

Name: <u>Shane D. Durgin</u>	Address: <u>P.O. Box 3039, Gillette, WY 82717</u>
Title: <u>Chief Operating Officer</u>	Phone No: <u>(307) 687-3462</u>
Name: <u>Daniel P. Baker</u>	Address: <u>P.O. Box 3039, Gillette, WY 82717</u>
Title: <u>Vice President Operations</u>	Phone No: <u>(307) 687-3450</u>
Name: <u>Jeffrey J. Pilon</u>	Address: <u>P.O. Box 3039, Gillette, WY 82717</u>
Title: <u>Vice president Engineering</u>	Phone No: <u>(307) 687-3406</u>
Name: _____	Address: _____
Title: _____	Phone No: _____

3. Name, telephone number, and address of the agent or person of the Transferee to whom any notices under the provisions of the Wyoming Environmental Quality Act, Land Quality Division or Rules and Regulations adopted thereunder may be sent: Mark Thrall
P.O. Box 3040, Gillette, WY 82717-3040

4. The provisions of the transferred permit are severable, and if any provision of the permit, or the application of any provision of the permit, to any circumstance, is held invalid, the application of such provision to other circumstances, and the remainder of the permit, shall not be affected thereby.

5. **For surface coal mining operations**, right of entry to or inspection of any operation, premises, records, or equipment shall not require advance notice.

SWORN STATEMENT OF TRANSFEROR

State of Wyoming)
)ss
 County of Campbell)

I Shane D. Durgin being duly sworn on my oath that I am the Transferor (or President or Vice President if the Transferor is a corporation) for the foregoing permit transfer; that I have read the said application and fully know the contents thereof; that all statements contained in the permit transfer application are true and correct to my best knowledge and belief; by execution of this statement I certify that Transferor is in full compliance with the Wyoming Environmental Quality Act, the Rules and Regulations promulgated thereunder, and the terms and conditions of Mining Permit No. 428-T7. Approval of this transfer by the Department of Environmental Quality does not constitute a conclusion that the Transferor is in full compliance.

Dated this 30th day of August, 20 18.

Signature: Shane D. Durgin

Name: Shane D. Durgin
 (Printed or typed)

Title: Chief Operating Officer

(Corporate Seal)

no corporate seal

The foregoing instrument was acknowledged before me by Shane D. Durgin this 30th day of August, 20 18.

Witness my hand and official seal.

Tina M. Hutt
 (Notary Public or Secretary if a Corporation)



(Notary Seal)

Tina M. Hutt
 (Name printed or typed)

My Commission Expires: 3/9/2021

FINAL SWORN STATEMENT OF TRANSFeree

State of Wyoming)
)ss
 County of Campbell)

I Shane D. Durgin being duly sworn on my oath that I am the Transferee (or President or Vice President if the Transferee is a corporation) for the foregoing mining permit transfer; that I have read the said application and fully know the contents thereof; that I further agree to be bound by all of the terms and conditions of the original permit and any amendments, revisions, or renewals thereof and accept all unfulfilled reclamation liabilities of statutes, rules and of the permit; that all statements contained in the permit transfer application are true and correct to my best knowledge and belief, by execution of this statement I certify that Blackjewel, LLC, Transferee, or entities controlled by or under common control with the transferee has the right and power by legal estate owned to mine from the land for which this permit transfer is desired; that transferee or entities controlled by or under common control with the transferee has not forfeited, or is not involved in forfeiture proceedings for, a bond posted for reclamation purposes; and if a **surface coal mining application**, that transferee or entities controlled by or under common control with the transferee has paid the reclamation fees for this and all coal mining operations under the jurisdiction of P.L. 95-87 as required by Title IV of that law; and the applicant or entities controlled by or under common control with the applicant has not had any Federal or State coal mining permits suspended or revoked in the five years preceding the date of this applicant; and by completion and submission of this application, hereby give consent to allow the Director, the Administrator and/or his authorized representatives, at reasonable times and upon presentation of appropriate credentials, to enter upon and have access to any and all lands covered by this permit and amendments thereto and to inspect and copy any records or documents, obtain or monitor any samples or sampling, for any activities associated with the operation and permit.

Dated this 30th day of August, 2018.

Signature: Shane D. Durgin

(Corporate Seal)

Name: Shane D. Durgin


(Printed or typed)

no corporate seal

Title: Chief Operating Officer

The foregoing instrument was acknowledged before me by Shane D. Durgin this 30th day of August, 2018.

Witness my hand and official seal.



(Notary Seal)

Tina M. Hutt
 (Notary Public or Secretary if a Corporation)

Tina M. Hutt
 (Name printed or typed)

My Commission Expires: 3/9/2021

)

)SS

DEPARTMENT OF ENVIRONMENTAL QUALITY

)

1. This permit transfer grants only the right to affect the lands described in Appendix "C" of the permit.
2. The transferee has acquired a good and sufficient reclamation bond fully executed and signed. The bond shall be effective on the date of transfer.
3. The transferee, or such other person as required by W.S. §35-11-410, has acquired a license to mine for lands described in Appendix "C" of the permit.
4. Acceptance of the approved permit transfer obligates the operator to abide by the standard conditions specified in the original permit. Any condition and/or special condition attached to this permit transfer shall supersede and/or replace any conflicts with the original permit, amendments, coal renewals or any revision.

APPROVED: _____

Administrator
Land Quality Division
Department of Environmental Quality

APPROVED: _____

Director
Department of Environmental Quality

Effective Date: _____

Initial SH

Date 8/30/18

Permit No. _____
TFN No. _____

1.2 License to Mine Application (WDEQ Form 3)

NOTE:

DO NOT CUT OR MODIFY THIS FORM. Sign with blue ink. Submit two (2) copies, one of which must be an original Form 3 as supplied by the Department of Environmental Quality, Land Quality Division.

COPY

STATE OF WYOMING
DEPARTMENT OF ENVIRONMENTAL QUALITY
LAND QUALITY DIVISION
APPLICATION FOR LICENSE TO MINE

This application in duplicate for a license to mine is submitted in accordance with the provisions of the Wyoming Statute §35-11-410.

1. Applicant Information Name: Blackjewel, LLC Phone: (307) 687-3301
Address: Blackjewel L.L.C.
1051 Main Street
Milton, West Virginia 25541
2. Location of mining operation (County): Campbell
3. (a) A copy of the mining permit, submitted herewith, for the lands which are to be affected by the proposed mining operation:
Permit No. 214 Issued 29th day of June, 2017.
(b) If the applicant is other than the permit holder, a copy of the instrument of permission submitted herewith, from the permit holder granting to the applicant the right thereto;
4. Maps showing the location and the numbers of acres to be affected by the proposed mining operation for the first year of operation if less than the full extent of the permit area.
(Map of affected area may be submitted with legal description if desired). The scale of maps shall be reasonable so as to show necessary detail, width of map not to exceed 48".
Suggested scales: Up to 10 acres - 1" = 100'
Up to 40 acres - 1" = 200'
40 acres or more - 1" = 400'
5. Date (month and year) when operation will commence: Upon Approval
Estimated date (year) of termination of the proposed mining operation: 2033
6. A fee of \$25.00.
7. Name, telephone number, and address of the agent or persons to whom any notice under the provisions of the Wyoming Environmental Quality Act, Land Quality Division or Rules and Regulations adopted thereunder may be sent: Name: Mark Thrall Phone: 307-687-3308
Address: Mark Thrall
Belle Ayr Mine
PO Box 3039
Gillette Wyoming 82717
8. The provisions of this license are severable, and if any provision of the license, or the application of any provision of this license to any circumstance, is held invalid, the application of such provision to other circumstances, and the remainder of this license shall not be affected thereby.

TFN6 3/293
REC'D DEC 15, 2017



Form 3
Rev. 6/2013
Page 1 of 2

Initial ST
(Principal)

Date 12/12/17

Permit No. PT 0214-T8
TFN No. 63/293

FINAL SWORN STATEMENT

State of Wyoming)
 County of Campbell) ss.

I Shane D. Durgin being duly sworn on my oath that I am the applicant (or the President or Vice President if the applicant is a corporation) for the foregoing "License to Mine"; that I have read the said application and fully know the contents, thereof; and that all statements contained in the License to Mine application are true and correct to my best knowledge and belief; by execution of this statement I certify that Blackjewel L.L.C., applicant or entities controlled by or under common control with the applicant has the right and power by the legal estate owned to mine from the land for which this License to Mine is desired; that applicant or entities controlled by or under common control with the applicant has not forfeited, or is not involved in forfeiture proceedings for, a bond posted for reclamation purposes nor has had a mining permit or a license to mine suspended or revoked; and if a surface coal mining application, that applicant or entities controlled by or under common control with the applicant has paid the reclamation fees for this and all coal mining operations under the jurisdiction of P.L. 95-87 as required by Title IV of that law; and that applicant or entities controlled by or under common control with the applicant has not had any Federal or State Coal mining permits or licenses to mine suspended or revoked in the five years preceding the date of this application.

Dated this 12th day of December, 2017.

Signature Shane D. Durgin
 Name Shane D Durgin
 (printed or typed)

(Corporate Seal)

Title Senior Vice President and Chief Operating Officer

The foregoing instrument was acknowledged before me by Shane D. Durgin, this 12th day of December, 2017.

Witness my hand and official seal.



Tina M. Hutt
 Notary Public or Secretary if a Corporation
Tina M. Hutt
 (Name printed or typed)

This application when returned to you with the validating signature of the Administrator of the Land Quality Division, Department of Environmental Quality, becomes your License No. L-10.
 Effective date: Jan. 22, 2018

Approved by:

By: [Signature]
 Administrator
 Land Quality Division
 Department of Environmental Quality

[Signature]
 Director
 Department of Environmental Quality

TFN6 3/293
 RECD DEC 15, 2017



Initial SD
 (Principal)

Date 12/12/17

Permit No. PT 0214-T
 TFN No. 63/293

SECTION 1.2

LICENSE TO MINE

At the request of WDEQ/LQD, permit application forms, license to mine applications, certificate of public liability documents and bond riders are maintained separately from the permit document at the Sheridan and Cheyenne offices of LQD and at the Eagle Butte Mine offices.

License to Mine No. 428-L11 was issued to Blackjewel, LLC, Eagle Butte Mine effective January 22, 2018.

NOTE:

DO NOT CUT OR MODIFY THIS FORM. Sign with blue ink. Submit two (2) copies, one of which must be an original Form 3 as supplied by the Department of Environmental Quality, Land Quality Division.

COPY

STATE OF WYOMING
DEPARTMENT OF ENVIRONMENTAL QUALITY
LAND QUALITY DIVISION
APPLICATION FOR LICENSE TO MINE

This application in duplicate for a license to mine is submitted in accordance with the provisions of the Wyoming Statute §35-11-410.

1. Applicant Information Name: Blackjewel, LLC Phone: (307) 687-3301
Address: Blackjewel L.L.C.
1051 Main Street
Milton, West Virginia 25541
2. Location of mining operation (County): Campbell
3. (a) A copy of the mining permit, submitted herewith, for the lands which are to be affected by the proposed mining operation:
Permit No. 428 Issued 29th day of June, 2017.
- (b) If the applicant is other than the permit holder, a copy of the instrument of permission submitted herewith, from the permit holder granting to the applicant the right thereto;
4. Maps showing the location and the numbers of acres to be affected by the proposed mining operation for the first year of operation if less than the full extent of the permit area.
(Map of affected area may be submitted with legal description if desired). The scale of maps shall be reasonable so as to show necessary detail, width of map not to exceed 48".
Suggested scales: Up to 10 acres - 1" = 100'
Up to 40 acres - 1" = 200'
40 acres or more - 1" = 400'
5. Date (month and year) when operation will commence: Upon Approval
Estimated date (year) of termination of the proposed mining operation: 2030
6. A fee of \$25.00.
7. Name, telephone number, and address of the agent or persons to whom any notice under the provisions of the Wyoming Environmental Quality Act, Land Quality Division or Rules and Regulations adopted thereunder may be sent: Name: Mark Thrall Phone: 307-687-3308
Address: Mark Thrall
Eagle Butte Mine
PO Box 3040 Gillette Wyoming 82717
8. The provisions of this license are severable, and if any provision of the license, or the application of any provision of this license to any circumstance, is held invalid, the application of such provision to other circumstances, and the remainder of this license shall not be affected thereby.

LQD

DEC 21 2017

RECEIVED

TFNG 4/293

RECD DEC 15, 2017

Form 3
Rev. 6/2013
Page 1 of 2

Initial SD
(Principal)

Date 12/12/17

Permit No. PTO 428-T7
TFN No. 64/293

FINAL SWORN STATEMENT

State of Wyoming)
 County of Campbell) ss.

I Shane D. Durgin being duly sworn on my oath that I am the applicant (or the President or Vice President if the applicant is a corporation) for the foregoing "License to Mine"; that I have read the said application and fully know the contents, thereof; and that all statements contained in the License to Mine application are true and correct to my best knowledge and belief; by execution of this statement I certify that Blackjewel LLC, applicant or entities controlled by or under common control with the applicant has the right and power by the legal estate owned to mine from the land for which this License to Mine is desired; that applicant or entities controlled by or under common control with the applicant has not forfeited, or is not involved in forfeiture proceedings for, a bond posted for reclamation purposes nor has had a mining permit or a license to mine suspended or revoked; and if a surface coal mining application, that applicant or entities controlled by or under common control with the applicant has paid the reclamation fees for this and all coal mining operations under the jurisdiction of P.L. 95-87 as required by Title IV of that law; and that applicant or entities controlled by or under common control with the applicant has not had any Federal or State Coal mining permits or licenses to mine suspended or revoked in the five years preceding the date of this application.

Dated this 12th day of December, 2017.

Signature Shane D. Durgin

(Corporate Seal)

Name Shane D Durgin
 (printed or typed)

Title Senior Vice President and Chief Operating Officer

The foregoing instrument was acknowledged before me by Shane D. Durgin
 this 12th day of December, 2017.

Witness my hand and official seal.



Tina M. Hutt
 Notary Public or Secretary if a Corporation
Tina M. Hutt
 (Name printed or typed)

This application when returned to you with the validating signature of the Administrator of the Land Quality Division, Department of Environmental Quality, becomes your License No. L-11
 Effective date: Jan. 22, 2018

Approved by:

By: [Signature]
 Administrator
 Land Quality Division
 Department of Environmental Quality

[Signature]
 Director
 Department of Environmental Quality
 LQD

DEC 21 2017

RECEIVED

Date 12/12/17

TFN 64/293

RECD DEC 15, 2017

Permit No. PT0428-T7
 TFN No. 04/293

Form 3
 Rev. 6/2013
 Page 2 of 2

Initial SD
 (Principal)

1.4 Surface Owner Consents

The documents in this section may refer to AMAX, Meadowlark Farms, RAG Wyoming Land Company, RAG Coal West, Inc., Foundation Wyoming Land Company, Foundation Coal West, Inc., Alpha Wyoming Land Company, Alpha Coal West, Inc., Contura Wyoming Land Company, LLC, or Contrua Coal West, LLC. Meadowlark Farms was a subsidiary of AMAX. Both AMAX and Meadowlark Farms assigned their respective rights to AMAX Coal Company, and Amax Coal West, Inc. Amax Coal West, Inc. changed its name to RAG Coal West, Inc. on June 30, 1999. Both RAG Coal West, Inc. and RAG Wyoming Land Company assigned their respective rights and changed their name to Foundation Coal West, Inc. and Foundation Wyoming Land Company on July 30, 2004. Foundation Coal West, Inc., and Foundation Wyoming Land Company assigned their respective rights and changed their names to Alpha Coal West, Inc. and Alpha Wyoming Land Company on July 31, 2009. Alpha Coal West, Inc. and Alpha Wyoming Land Company assigned their respective rights and changed their names to Contura Coal West, LLC and Contura Wyoming Land Company, LLC on July 25, 2016. Contura Coal West, LLC and Contura Wyoming Land Company, LLC assigned their respective rights and changed their names to Blackjewel, LLC on December 8, 2017.

Surface Ownership Right of Entry statements and documents required under Chapter 2, Section 2, (a)(iii) are provided herein as listed below:

- 1.4.1** Carter Oil Company Easement, Encroachment and Sublease Agreement, 12/14/76
Amendment of Easement, Encroachment and Sublease Agreement, 4/13/83
Agreement for Assignment of Coal Properties and Amendment of Easement Agreement, 5/8/91
Third Amendment of Easement, Encroachment and Sublease Agreement, 3/30/93
Ratification and Amendment of Agreement, 12/09/96
Ratification and Fifth Amendment of Agreement, 1/01/02

Delaware

The First State

Page 1

I, JEFFREY W. BULLOCK, SECRETARY OF STATE OF THE STATE OF DELAWARE, DO HEREBY CERTIFY "BLACKJEWEL L.L.C." IS DULY FORMED UNDER THE LAWS OF THE STATE OF DELAWARE AND IS IN GOOD STANDING AND HAS A LEGAL EXISTENCE SO FAR AS THE RECORDS OF THIS OFFICE SHOW, AS OF THE TWENTY-SEVENTH DAY OF NOVEMBER, A.D. 2017.

AND I DO HEREBY FURTHER CERTIFY THAT THE SAID "BLACKJEWEL L.L.C." WAS FORMED ON THE TWENTY-FOURTH DAY OF MARCH, A.D. 2017.

AND I DO HEREBY FURTHER CERTIFY THAT THE ANNUAL TAXES HAVE BEEN ASSESSED TO DATE.



6350320 8300

SR# 20177231651

You may verify this certificate online at corp.delaware.gov/authver.shtml

A handwritten signature in black ink, appearing to read "JBullock", is written over a horizontal line. Below the line, the text "Jeffrey W. Bullock, Secretary of State" is printed.

Jeffrey W. Bullock, Secretary of State

Authentication: 203627851

Date: 11-27-17

STATE OF WYOMING
Office of the Secretary of State

I, ED MURRAY, SECRETARY OF STATE of the STATE OF WYOMING, do hereby certify that the filing requirements for the issuance of this certificate have been fulfilled.

CERTIFICATE OF Authority


Blackjewel L.L.C.

Accordingly, the undersigned, by virtue of the authority vested in me by law, hereby issues this Certificate.

I have affixed hereto the Great Seal of the State of Wyoming and duly executed this official certificate at Cheyenne, Wyoming on this **4th** day of **December, 2017**.



Filed Date: 12/04/2017


Secretary of State

By: Angela Gonzales

SECTION 1.4

SURFACE OWNER CONSENTS

The documents in this section may refer to AMAX, Meadowlark Farms, RAG Wyoming Land Company, RAG Coal West, Inc., Foundation Wyoming Land Company, Foundation Coal West, Inc., Alpha Wyoming Land Company, Alpha Coal West, Inc., Contura Wyoming Land Company, LLC, Contrua Coal West, LLC, or Blackjewel, LLC. Meadowlark Farms was a subsidiary of AMAX. Both AMAX and Meadowlark Farms assigned their respective rights to AMAX Coal Company, and Amax Coal West, Inc. Amax Coal West, Inc. changed its name to RAG Coal West, Inc. on June 30, 1999. Both RAG Coal West, Inc. and RAG Wyoming Land Company assigned their respective rights and changed their name to Foundation Coal West, Inc. and Foundation Wyoming Land Company on July 30, 2004. Foundation Coal West, Inc., and Foundation Wyoming Land Company assigned their respective rights and changed their names to Alpha Coal West, Inc. and Alpha Wyoming Land Company on July 31, 2009. Alpha Coal West, Inc. and Alpha Wyoming Land Company assigned their respective rights and changed their names to Contura Coal West, LLC and Contura Wyoming Land Company, LLC on July 25, 2016. Contura Coal West, LLC and Contura Wyoming Land Company, LLC assigned their respective rights and changed their names to Blackjewel, LLC on December 8, 2017.

Surface Ownership Right of Entry statements and documents required under Chapter 2, Section 2, (a)(iii) are provided herein as listed below:

- 1.4.1 Easement, Encroachment, and Sublease Agreement between Meadowlark Farms, Inc., and Carter Oil Company and Fred S. Wagensen
- 1.4.2 Letter Agreement between Meadowlark Farms, Inc., and The Carter Mining Company, Fred S. Wagensen and John G. Oedekoven
- 1.4.3 Settlement Agreement between Michael Elmore, Rita Elmore and Meadowlark Farms, Inc.
- 1.4.4 Lease Agreement between Michael Elmore, Rita Elmore and Meadowlark Farms, Inc.
- 1.4.5 Lease and Encroachment Agreement between Peabody Coal company and Meadowlark Farms, Inc.
- 1.4.6 Easement and Encroachment Agreement between Peabody Coal Company and AMAX, Inc.
- 1.4.7 Railroad Right-of-Way Agreement between Peabody Coal Company and AMAX, Inc.
- 1.4.8 Purchase Contract between Meadowlark Inc. and Lewis and Fern Grams

- 1.4.9 Consent from Wyoming Highway Department
- 1.4.10 Agreement between the Wyoming State Highway Commission and AMAX, Inc.
- 1.4.11 Assignment of Agreements from Peabody Coal Company to Cities Service Company
- 1.4.12 Agreement to transfer Peabody Diversion between Carter Oil Company and Meadowlark Farms, Inc.
- 1.4.13 Surface Owner consent for Postmining Land Use
- 1.4.14 Assignment of Agreements from Cities Service Company to Phillips Petroleum Company
- 1.4.15 Assignment and Assumption Agreement from AMAX Coal Company to Amax Coal West, Inc.
- 1.4.16 Assignment and Assumption Agreement from Meadowlark Farms, Inc. to Amax Land Company
- 1.4.17 Cooperative Agreement for the Traffic Control and Blasting Plan between Wyoming Department of Transportation and Alpha Coal West, Inc.
- 1.4.18 VACANT
- 1.4.19 Western Fuels-Wyoming, Inc. Surface Landowner's Consent.
- 1.4-20 Western Fuels-Wyoming, Inc. 2015 Postmine Topography Revision Agreement

Delaware

The First State

Page 1

I, JEFFREY W. BULLOCK, SECRETARY OF STATE OF THE STATE OF DELAWARE, DO HEREBY CERTIFY "BLACKJEWEL L.L.C." IS DULY FORMED UNDER THE LAWS OF THE STATE OF DELAWARE AND IS IN GOOD STANDING AND HAS A LEGAL EXISTENCE SO FAR AS THE RECORDS OF THIS OFFICE SHOW, AS OF THE TWENTY-SEVENTH DAY OF NOVEMBER, A.D. 2017.

AND I DO HEREBY FURTHER CERTIFY THAT THE SAID "BLACKJEWEL L.L.C." WAS FORMED ON THE TWENTY-FOURTH DAY OF MARCH, A.D. 2017.

AND I DO HEREBY FURTHER CERTIFY THAT THE ANNUAL TAXES HAVE BEEN ASSESSED TO DATE.



6350320 8300

SR# 20177231651

You may verify this certificate online at corp.delaware.gov/authver.shtml

A handwritten signature of Jeffrey W. Bullock in black ink, written over a horizontal line.

Jeffrey W. Bullock, Secretary of State

Authentication: 203627851

Date: 11-27-17

STATE OF WYOMING
Office of the Secretary of State

I, ED MURRAY, SECRETARY OF STATE of the STATE OF WYOMING, do hereby certify that the filing requirements for the issuance of this certificate have been fulfilled.

CERTIFICATE OF Authority


Blackjewel L.L.C.

Accordingly, the undersigned, by virtue of the authority vested in me by law, hereby issues this Certificate.

I have affixed hereto the Great Seal of the State of Wyoming and duly executed this official certificate at Cheyenne, Wyoming on this 4th day of December, 2017.



Filed Date: 12/04/2017


Secretary of State

By: Angela Gonzales

1.5 Certificate of Public Liability Insurance

Blackjewel, LLC has a public liability insurance policy in force for the Belle Ayr surface mining and reclamation operation. Blackjewel will maintain the required insurance in force over the life of the permit, including any renewal necessary for completion of reclamation activities. An updated Certificate of Insurance will be provided to the Land Quality Division annually.

Comprehensive general liability coverage is for all operations under Department of Environmental Quality permits as referenced on the certificate and amendments thereto, including the use of explosives in such operations. The insurer will notify the Department of Environmental Quality if Blackjewel fails to renew the policy annually.

1.5 Certificate of Public Liability Insurance

Blackjewel, LLC has a public liability insurance policy in force for the Eagle Butte surface mining and reclamation operation. Blackjewel will maintain the required insurance in force over the life of the permit, including any renewal necessary for completion of reclamation activities. An updated Certificate of Insurance will be provided to the Land Quality Division annually.

Comprehensive general liability coverage is for all operations under Department of Environmental Quality permits as referenced on the certificate and amendments thereto, including the use of explosives in such operations. The insurer will notify the Department of Environmental Quality if Blackjewel fails to renew the policy annually.

SECTION 1.7

APPENDIX B - ADJACENT LANDS

Section 1.7 provides the names and last known addresses of all parties having a valid interest in the lands within one-half mile of the Eagle Butte permit area. Table 1.7-1 lists the owners of record of the surface rights for lands adjacent to the permit area (within one-half mile of the permit area). For a visual display of these surface owners please refer to Map 1.6-1. Table 1.7-2 lists the owners and the last known addresses of record of the coal resource within one-half mile of the permit area. These coal owners are shown on Map 1.6-2.

Table 1.6-1 and Table 1.7-1 provide the lists of surface owners requiring notification for certain permitting actions.

The information was obtained in February 2015 through a search of the Campbell County Courthouse records by Environmental Solutions, Inc. Courthouse records were current through November 5, 2014. Previous search results were updated as needed to bring the resulting names and addresses listings current as of that date. No liability for errors in prior adjudication searches is assumed.

Pursuant to Chapter 2, Section 2. (a)(i) and Chapter 12, Section 1. (a)(ix)(C) of the WDEQ/LQD Coal Rules and Regulations, Blackjewel, LLC is providing the names and addresses of officers and directors, the resident agent of the applicant, and principal stockholders. These are shown on Table 1.7-3. In addition, the names under which the applicant operates or previously operated a surface coal mining operation in the United States within the five years preceding the date of application are also included.

Table 1.7-1			
Surface Owners of Record in the Adjacent Area			
Name	Address		
2nd Chance, LLC	P.O. Box 828	Sheridan, WY 82801-0828	
Alpha Wyoming Land Company, LLC	Attn: Tammy Okray	P.O. Box 3039	Gillette, WY 82717-3039
Andresen, Roxanne	5720 Hannum Rd.	Gillette, WY 82716-1442	
Basin Electric Power Cooperative & Basin Electric Power Cooperative	Tri-State Generation & Transmission 1717 E. Interstate Ave.	1717 E. Interstate Ave. Bismarck, ND 58503-0564	Bismarck, ND 58503-0564
Bennett, Lucas S.	P. O. Box 7063	Gillette, WY 82717-7063	
Big 10 Properties, LLC	60 Cedar Hills Dr.	Rozet, WY 82727-8812	
Blakeman Propane Inc.	4111 N. US Highway 14-16	Gillette, WY 82716-8500	
Board of County Commissioners	500 S. Gillette Ave., Ste. 212	Gillette, WY 82716-4329	
Board of County Commissioners	500 S. Gillette Ave., Ste. 1100	Gillette, WY 82716-4211	
Buchners Enterprises, LLC	25 China Mary Rd.	Evanston, WY 82930-2546	
Bunker, Philip & Campbell County	Bright, Jennifer 500 S Gillette Ave., Ste. 1100	1387 Palomino Rd. Gillette, WY 82716-4211	Gillette, WY 82716-1758
Campbell County Airport Board	2000 Airport Rd., Ste. 108	Gillette, WY 82716-8112	
Campbell County School District	P. O. Box 3033	Gillette, WY 82717-3033	
Carlisle, Rochelle L.	4053 Tabiano Rd.	Gillette, WY 82716-1742	
CBM Pumps & Service, Inc.	P. O. Box 2193	Gillette, WY 82717-2193	
Chotvacs, Wade R. & Margi R.	P. O. Box 770816	Steamboat Springs, CO 80477-0816	
Cox Rentals, LLC	4106 Brorby Blvd.	Gillette, WY 82718-9388	
Craig, Darrel E.	P. O. Box 1256	Gillette, WY 82717-1256	
Curran, Patrick	1338 Palomino Rd.	Gillette, WY 82716-1757	
Davis, Robert A. & Amy L.	1082 Twister Dr.	Gillette, WY 82716-1759	
Deml, Patrick & Andrea	804 Pioneer Ave.	Gillette, WY 82718-3906	
DFS Properties, LLC	377 Clarion Dr.	Gillette, WY 82718-7592	
Douglas, Family Properties, LLC	P. O. Box 113	Whitewood, SD 57793-0113	
E&S Properties, LLC	P. O. Box 3859	Gillette, WY 82717-3859	
Edwards, Glen & Jean	199 Crazy Horse Ln.	Gillette, WY 82716-1134	
Edwards, Glenn "Bob"	199 Crazy Horse Ln.	Gillette, WY 82716-1134	
Edwards, Glenn Robert	199 Crazy Horse Ln.	Gillette, WY 82716-1134	
Edwards, Glenn Robert & Jean	199 Crazy Horse Ln.	Gillette, WY 82716-1134	
Equal LLC	P.O. Box 1052	Gillette, WY 82717-1052	
Equal LLC	P.O. Box 3646	Gillette, WY 82717-3646	
Erickson, Arnold F. & Dixie D.	2415 Airport Rd.	Gillette, WY 82716-8104	
Extek, Inc.	811 Ridgewood Dr.	Gillette, WY 82716-2311	
Footte, Alvin Dale & Donna	1288 Palomino Rd.	Gillette, WY 82716-1760	
Garman Leasing, LLC	320 S. Gillette Ave. Ste. 2	Gillette, WY 82716-3722	
GCR Services WY/CO, LLC	1530 Business Cir.	Gillette, WY 82716-1402	
Gill, Craig A. & Irene C.	1443 Palomino Rd.	Gillette, WY 82716-1745	
Gilsdorf, Joseph M. & Gray, Jess & Carole Revocable Trusts	Oksanen, Karla J. 12301 Highway 59 N.	205 Battle Cry Ln. Gillette, WY 82716-1103	Gillette, WY 82716-1137
Greff, Jerome & Tami	3201 Oakcrest Dr.	Gillette, WY 82718-5943	
GT Investments, Inc.	471 US Highway 16 E.	Buffalo, WY 82834-9514	
Gulley, Steven & Candace	P. O. Box 3818	Gillette, WY 82717-3818	
Haines, Ramie L. & Mary Jean	6507 Hendrich Ct.	Gillette, WY 82718-7441	
Haines, Thomas & Joyce	105 Twilight Ct.	Gillette, WY 82716-1032	
Haines, Thomas D. & Joyce M.	105 Twilight Ct.	Gillette, WY 82716-1032	
Happs, Janet L. & Cindy L. & Karen A.	1244 Palomino Rd.	Gillette, WY 82716-1760	

Table 1.7-1			
Surface Owners of Record in the Adjacent Area			
Name	Address		
Hardy, Dorothy D.	9860 N. US Highway 14-16	Gillette, WY 82716-1000	
Harter, Donald D.	404 S. Brooks Ave.	Gillette, WY 82716-3934	
Holden, Anthony S. & Janell R.	3407 Cameo Ct.	Gillette, WY 82718-9397	
Holden, Todd Q. & Brenda J.	3825 Carter Ave.	Gillette, WY 82716-1662	
Hoy, Philip Living Trust	Box 1656	Gillette, WY 82717-1656	
Hurm, Dennis D.	P. O. Box 3404	Gillette, WY 82717-3404	
JACT Enterprises, Inc.	5 MES Dr.	Gillette, WY 82716-4601	
James, Timothy & Susan	P. O. Box 2813	Gillette, WY 82717-2813	
KLX Energy Services, LLC	1300 Corporate Center Way	Wellington, FL 33414-8599	
LaPlante, Jeremy J. & Julie R.	3927 Twister Dr.	Gillette, WY 82716-1750	
Larson, Branden D. & Stephanie A.	3944 Twister Dr.	Gillette, WY 82716-1749	
Leiker, Susan	4009 Tabiano Rd.	Gillette, WY 82716-1742	
Lynde, Judy Kay	P.O. Box 325	Gillette, WY 82717-0325	
Magna Real Estate Development, LLC	385 Interlocken Crescent Ste. 250	Broomfield, CO 80021-8062	
Matthews Property, LLC	490 La Paz Ct.	Billings, MT 59101-6871	
Means First Extension Water & Sewer Dist.	P. O. Box 1661	Gillette, WY 82717-1661	
Miller, Herbert D. & Danene R.	198 Crazy Horse Ln.	Gillette, WY 82716-1135	
Miller Properties, LLC	198 Crazy Horse Ln.	Gillette, WY 82716-1135	
Mines, David L.	104 Robin St.	Yankton, SD 57078-4701	
Moorehead, Coi M. & Kelly M.	4003 Hannum Rd.	Gillette, WY 82716-1618	
Mountain States Telephone & Telegraph Co.	931 14th St.	Denver, CO 80202-2994	
Nanneman, Gayle J. Revocable Trust	1810 Gold Rd.	Gillette, WY 82716-1511	
North Gillette Business Park, LLC	P.O. Box 3300	Gillette, WY 82717-3300	
North Star Energy & Construction, LLC	P.O. Box 250	Buffalo, WY 82834-0250	
Noyolaparra, Juan	1325 Palomino Rd.	Gillette, WY 82716-1758	
O'Brien, William E.	1157 Twister Dr.	Gillette, WY 82716-1747	
O'Loughlin, Christopher M. & Kelli R.	4015 Twister Dr.	Gillette, WY 82716-1752	
Peabody Cabillo Mining, LLC	Attn: Howard Schrinar	P.O. Box 1508	Gillette, WY 82717-1508
PLCA Rental, LLC	P.O. Box 2816	Gillette, WY 82717-2816	
PROMAAC Systems, Inc.	3903 Garman Rd.	Gillette, WY 82716-1533	
Pungello, Gwen	70 Virginia Rd. Apt. 14D	White Plains, NY 10603-1418	
Reeves, Antoinette R.	900 Richards Ave.	Gillette, WY 82716-4741	
Rehbein, Kevin M. & Shelley R.	4048 Twister Dr.	Gillette, WY 82716-1751	
Richards, William B. & Karen S.	P. O. Box 2154	Gillette, WY 82717-2154	
Riddle, Sara Beth & Paisley, Jeane L. C/O	Energy Conservation Technologies, LLC	P.O. Box 3740	Gillette, WY 82717-3740
Roe, Douglas R. & Carol M.	109 War Chant Dr.	Gillette, WY 82716-1109	
Rosenberry, Ann M.	190625 County Rd. G.	Scottsbluff, NE 69361-5703	
S & D Real Estate, LLC &	Goodman Management, LLC	607 Old Santa Fe Trail	Santa Fe, NM 87505-0308
Schlautmann, John C/O	Baysinger, Eric Lee	4800 N. Highway 14-16	Gillette, WY 82716-8520
Schuh, Donald F. Revocable Living Trust	377 Clarion Dr.	Gillette, WY 82718-7592	
Sinclair, Robert A.	4551 Hannum Rd.	Gillette, WY 82716-1419	
Smith Construction Inc.	P.O. Box 1687	Gillette, WY 82717-1687	
State of Wyoming	Dir/Office of State Lands & Investments	122 W 25th St.	Cheyenne, WY 82001-3004
Stotts, Gary L.	1168 Palomino Rd.	Gillette, WY 82716-1755	
Tabor, Burl H. & Luraetta K.	85 Grosventre Way	Gillette, WY 82716-2427	
Tree House LLC	501 Sinclair St.	Gillette, WY 82718-6460	

Table 1.7-1			
Surface Owners of Record in the Adjacent Area			
<i>Name</i>	<i>Address</i>		
Twenty Mile Land Co., LLC	P.O. Box 69	Gillette, WY 82717-0069	
USA Petrovalve, Inc.	10603 W. Sam Houston Parkway N. Ste. 300	Houston, TX 77064-4660	
Watts, Gerald & Wendy	1043 Palomino Rd.	Gillette, WY 82716-1754	
Western Company of North America	Attn: Baker Hughes - Prop. Tax Dept.	P. O. Box 4740	Houston, Tx 77210- 4740
Western Fuels Wyoming, Inc.	3629 N Garner Lake Rd.	Gillette, WY 82716-9702	
Woods, Kevin & Paul R.	3996 Twister Dr.	Gillette, WY 82716-1749	
Youngberg, Randall M. & Susan	1175 Palomino Rd.	Gillette, WY 82716-1756	

Table 1.7-2
Coal Owners of Record in the Adjacent Area

Name	Address		
Bricker, Burt Daylaf	487 Recluse Road	Recluse, WY 82725	
Bricker, Gail Lynn	487 Recluse Road	Recluse, WY 82725	
Bricker, Mark Clayton	1785 Sidney Avenue	Port Orchard, WA 98366	
Bricker, Raymond F.	487 Recluse Road	Recluse, WY 82725	
Croskey, Lois J.	R. D. #2	Fredonia, PA 16124	
Dabney, Eva Lucille Revocable Trust	487 Recluse Road	Recluse, WY 82725	
Davis Oil Company	410 17th St., Ste 1400	Denver, CO 80202	
Delaney, Nancy Lee		Recluse, WY 82725	
Franklin, Irving Lee	Rt. 1	Bridgeport, NE 69336	
Franklin, Walter Wayne and Helen	Rt. 1	Bridgeport, NE 69336	
Hanslip, Richard E.	P.O. Box 485	Big Horn, WY 82833	
Hart, Sharlene Kay	2519 153rd St. NW	Gig Harbor, WA 98335	
Johnson, Edith Beatrice	Edith Beatrice Johnson Living Trust	1806 Martin Avenue	Sheridan, WY 82801
Kirlough, Marcia A.	30201 Crestview Drive	Bay Village, OH 44140	
Lasley, Catherine Haney	301 S. Market Street	Wichita, KS 67202	
Lasley, James M. and Catherine E., Trust (The)	1170 Pacific Pointe	Arroyo Grande, CA 93420	
Marshall, Alice M.	738 Clark Avenue	Billings, MT 59101	
Marshall, Debra S.	2121 Louise Lane	Billings, MT 59102	
Marshall, John C.	3805 Slalom Dr., #295	Billings, MT 59102	
Marshall, Joseph L. and Betty Marie, Trustees	Joseph L. Marshall Agreement of Trust	12474 N. Hwy 59	Gillette, WY 82716
Marshall, Joseph L. and Betty Marie, Trustees	Betty Marie Marshall Agreement of Trust	12474 N. Hwy 59	Gillette, WY 82716
Middleswart, Milton A.	487 Recluse Road	Recluse, WY 82725	
Miller, Charles H.	163 Kelvington Drive	Monroeville, PA 15146	
Moyer, Lloyd E., heirs of	No address available		
Moyer, Robert L.	Box 116	Clark, PA 16113	
Nichols, Anita Mae	920 North Main	Sheridan, WY 82801	
Nichols, Leonard Lee and Joanne A. Nichols	421 Sage Avenue	Kemmerer, WY 83101	
Nichols, Nattie Mae	487 Recluse Road	Recluse, WY 82725	
Oedekoven, Edna F., Attorney-in-Fact	487 Recluse Road	Recluse, WY 82725	
Oedekoven, Fred Lynn		Recluse, WY 82725	
Oedekoven, Richard Lewis		Recluse, WY 82725	
Rolando, Linda K.	P. O. Box 421	Colstrip, MT 59323	
Sindelar, Charlene	6340 Buckboard Road # 3	Casper, WY 82604	
Stroup, Nancy Rose Trust	HC 81, Box 54	Hobson, MT 59452	
Sullivan, Preston	2517 W. Cove Creek Ct.	Highlands Ranch, CO 80129	
Swearngin, Bonnie Trust	297 Kurtz	Sheridan, WY 82801	
Swearngin, Jack	1802 32nd Street	Cody, WY 82414	
Swearngin, Virginia N., Trustee	Virginia N. Swearngin Agreement of Trust dated 2/4/04	P. O. Box 301	Story, WY 82842
Thayer, Viola Ida	c/o Edna Frances Oedekoven	Recluse, WY 82725	
United States of America	Bureau of Land Management	P. O. Box 1828	Cheyenne, WY 82003
Wyoming, State, Office of State Lands and Investments	Herschler Bldg, 3rd Floor West	122 W. 25th Street	Cheyenne, WY 82002

Table 1.7-3 – PRINCIPAL OFFICERS AND DIRECTORS

Blackjewel, LLC			
Address	Belle Ayr Mine P.O. Box 3039 Gillette, WY 82717-3039	Eagle Butte Mine P.O. Box 3040 Gillette, WY 82717-3040	
FEIN#	26-3810823		
	Name	Position	Beginning Date
	Shane D. Durgin	Chief Operating Officer	12/8/2017
	Daniel P. Baker	Vice President Operations	12/8/2017
	Jeffrey J. Pilon	Vice President Engineering	12/8/2017

Blackjewel Holdings, LLC			
Address	1051 Main Street Milton, WV 25541		
FEIN#	26-3810823		
	Name	Position	Beginning Date
	Jeffery A. Hoops	President & CEO	3/24/2017
	Drew Kesler	Chief Financial Officer	3/24/2017

SECTION 1.10

Statement of Compliance and Right of Entry

This statement is given to meet the requirements of the Department of Environmental Quality - Land Quality Division current Coal Rules and Regulations, Chapter 2, Section 2 a(ii)-(v).

Neither Blackjewel, LLC nor any entities controlled by or under common control with Blackjewel, LLC has had any mining permit suspended or revoked in the last five years or forfeited a mining bond or similar security deposit in lieu of a bond.

A list of notices of violation pursuant to W.S. 35-11-406 (a)(xiv) describing the violation, when it occurred, any abatement action taken, the issuing regulatory authority, and any proceedings initiated concerning the violation is contained in Table 1.10-2 following this text. All surface coal mining operations owned or controlled by Blackjewel, LLC are currently in compliance with all applicable laws referred to in 35-11-406 (a)(xiv).

The necessary right of entry statements and documents required by W.S. 35-11-406 (a)(ii) and (b)(xi) are found in the "Surface Owner's Consent" Section 1.4. These documents clearly explain and support the legal rights claimed by Blackjewel, LLC; none of which are subject to pending litigation.

All lands, interests in lands, options, or pending bids on interests held or made by Blackjewel, LLC for lands which are contiguous to the Belle Ayr Mine permit area are identified in Section 1.7 (Appendix B).

No part of the area to be mined under this permit is within an area designated unsuitable for surface coal mining pursuant to W.S. 35-11-425, within an area under study for such an unsuitable designation, or within an area where mining is prohibited pursuant to Chapter 12 Section 1a(v).

The list identifying the Mine Safety and Health Administration identification number for the Belle Ayr Mine, and licenses, permits or approvals needed by Blackjewel, LLC to conduct the proposed operation, whether and when they have been issued, the issuing authority, and the steps to be taken to comply with the requirements follows in Table 1.10-1. Included are:

Copies or identifying numbers of all permits obtained from the State Engineer or from any other division of the Department of Environmental Quality, together with the following:

- References to where the information from the application for the approved Air Quality construction permit which affirmatively demonstrates an air quality monitoring program that provides sufficient data to evaluate the effectiveness of the fugitive dust control measures that are required to be used can be found.
- References to where the following information from the application for the approved Water Quality permit can be found to affirmatively demonstrate:

That Belle Ayr Mine has a detailed plan, with appropriate maps and cross sections, to control, protect, and treat, as necessary surface and groundwater regime within the mining permit area and adjacent areas in accordance with the standards set out by the Water Quality Division. The plan includes the approved quantitative limits on pollutants in discharges of water from all point sources as required by the most stringent applicable laws.

Monitoring programs for groundwater and surface water quality and quantity are described in Sections 2.6, 3.5, 4.6, and 5.3.

Belle Ayr Mine's solid waste management program is presented in Section 3.6.

All applications for permits to construct reservoirs as approved by the Wyoming State Engineer are provided in Section 3.5.

For any permits or approvals which have not been obtained, the information required which has been or will be submitted to the agencies involved, will be as shown in design and detail plans in this application, or as appropriately modified. All necessary permits from other agencies will be obtained prior to commencing construction, installation, or modification of the applicable structure.

Identification of Interests Including Owners of Record

Pursuant to Chapter 2, Section 2, a.(i)(B) of the Wyoming Department of Environmental Quality - Land Quality Division current Rules and Regulations, Blackjewel, LLC is providing in Table 1.10-4 the names and addresses of principal shareholders, officers and directors, and the resident agent of the applicant. In addition, the names under which the applicant operates or previously operated a surface coal mining operation in the United States within the five years preceding the date of application are also included.

TABLE 1.10-1
List of Current Licenses and Permits

<u>Authority Issuing and Permit</u>	<u>Date Issued</u>
<u>WYOMING PUBLIC LAND BOARD:</u>	
(1) COAL LEASES:	
• State Lease No. 0-26954A	effective April 2, 2005
<u>BUREAU OF LAND MANAGEMENT:</u>	
(1) COAL LEASES:	
• Modified Logical Mining Unit – WYW133407 (CASPLMU12) effective August 1, 1992, approved January 18, 2011 combines Federal leases WYW0317682 (Original - 09/01/65), WYW-80954 (10/1/82), WYW-78629 (9/1/82), Fee Coal and Wyoming State Coal Lease 0-26954A	
• Lease-By-Application (LBA) WYW161248	Effective 11/1/2011
(2) SCORIA LEASES:	
Federal WYW - 168367	
(3) RESOURCE RECOVERY and PROTECTION PLAN (R2P2) Modifications:	
• Original Lease	September 1, 1965
• North Duck Nest and South Duck Nest Lease	August 29, 1985
• Coal Recovery Line Modification	July 10, 1989
• Create LMU (CASPLMU12)	December 18, 1991
• Coal Fender Adjustment	July 9, 1999
• Mine Plan Sequence	August 30, 1999
• LBA 2000	April 18, 2001
<u>MINE SAFETY and HEALTH ADMINISTRATION:</u> Number: 48-00732 (not a permit)	
<u>LAND QUALITY DIVISION - Department of Environmental Quality:</u>	
Permit No. 214-T8	renewed October 28, 2013
<u>WATER QUALITY DIVISION - Department of Environmental Quality:</u>	
Permit for Septic System 83-535	10/28/83
Permit for Septic System 87-363	12/09/87
Permit to Construct Monitoring Wells 90-347	10/25/90
NPDES Permit No. WY-0003514 (Point Source)	12/31/22 exp.
NPDES Permit No. WYR000209 (Stormwater)	08/31/17 exp.

TABLE 1.10-1
(continued)

List of Current Licenses and Permits

WYOMING STATE ENGINEER'S OFFICE - Groundwater:

Water and Observation Wells by Name	Permit Number (U.W.)	Date Issued
1 ST ENL BELLE AYR #2	P51362W	2/28/80
2ND ENL SCORIA HOLE #1	P33493W	5/24/76
3RD ENL SCORIA HOLE #1	P65874W	5/25/83
A401	P68986W	11/5/84
A401Y	P63248W	2/22/83
AV5 3	P71674W	12/30/85
B110HC	P62802W	12/7/82
B110ZC	P66767W	4/3/84
B161PD=B136KC	P57177W	10/1/81
B57EG	P66763W	4/3/84
B59FJ	P66765W	4/3/84
BA Ranch 24 12 Harrod	P76634W	4/25/88
BAS 17 A	P42088W	11/20/80
BAS 17 B	P42089W	11/20/80
BAS 17 C	P42090W	11/20/80
BAS 17 D	P42091 W	11/20/80
BAS 17 E	P42092W	11/20/80
BAS 17 F	P42093W	11/20/80
BAS 17H=BAS 20	P35467W	10/1/76
BAS20S	P66042W	12/6/83
BELLE AYR #2	P30276W	8/28/74
BELLE AYR #4	P92663W	7/30/93
BELLE AYR #5	P162280	8/30/04
BELLE AYR GUARD	P83664W	9/27/90
BELLE AYR SOUTH PIT	P30345W	10/10/74
CASSIDY #3	P16959P	12/31/39
CLABAUGH #4	P5515P	8/26/64
DFW #1	P83610W	9/20/90
DFW #10	P84866W	3/16/91
DFW #11	P85509W	7/2/91
DFW #12	P85510W	4/10/96
DFW #2	P83611 W	9/20/90
DFW #3	P83612W	9/20/90
DUNLAP #1	P23435P	7/26/73
DUNLAP #2	P23436P	7/26/73
DUNLAP #7 (DEEPENED)	P23441P	7/26/73
DUNLAP #8	P23442P	7/26/73
EARL #2	P5511P	4/13/51
ENL BELLE AYR GUARD WELL	P85119W	5/20/91

TABLE 1.10-1
(continued)

List of Current Licenses and Permits

Water and Observation Wells by Name	Permit Number (U.W.)	Date Issued
ENL BELLE AYR MINE - EAST SUMP	P85118W	5/20/91
ENL PLANT #2 WELL	P85120W	5/20/91
ENL SCORIA HOLE# 1	P30731 W	7/10/75
HAMER #1	P5509P	12/31/02
LBA-10C	P114830W	4/1/99
LBA-10D	P114831W	4/1/99
LBA-12C	P114832W	4/1/99
LBA-12D	P114833W	4/1/99
LBA-14C	P114834W	4/1/99
LBA-14D	P114835W	4/1/99
LBA-1C	P114823W	4/1/99
LBA-1D	P114824W	4/1/99
LBA-21C	P114836W	4/1/99
LBA-6C	P114826W	4/1/99
LBA-6D	P114827W	4/1/99
LBA-7C	P114828W	4/1/99
LBA-7D	P114829W	4/1/99
MORGAN ORIGINAL #1	P24866P	10/12/73
MORGAN #1	P61G	12/21/49
N11	P30024W	5/30/75
NORTH PIT RESERVOIR #1	P81322W	8/29/89
P551273	P122563W	1/26/00
P568375	P122124W	3/24/00
P571375	P122121W	1/21/00
P577293	P122196W	1/21/00
P577372	P122116W	1/21/00
P577375	P122115W	1/21/00
P581303	P122184W	1/21/00
P581309	P122176W	1/21/00
P581362	P122131W	1/21/00
P581365	P122128W	1/21/00
P581369	P122114W	1/21/00
P581375	P122113W	1/21/00
P584342	P122147W	1/21/00
P584346	P122144W	1/21/00
P584352	P122139W	1/21/00
P584355	P122136W	1/21/00
P584359	P122133W	1/21/00
P584362	P122130W	1/21/00
P584365	P122127W	1/21/00
P584369	P122112W	1/21/00

TABLE 1.10-1
(continued)

List of Current Licenses and Permits

Water and Observation Wells by Name	Permit Number (U.W.)	Date Issued
P584372	P122111W	1/21/00
PL1901	P95746W	6/20/94
PL1902	P95747W	6/20/94
PL1902-1	P97483W	10/18/94
PL1903	P95748W	6/20/94
PL2401	P95749W	6/20/94
PL2402	P95750W	6/20/94
PL2403	P95751W	6/20/94
PL2501	P95752W	9/1/94
PL2502	P95753W	9/1/94
PL3001	P95754W	6/20/94
PLANT #2	P36441 W	12/17/76
RAY #1	P3582W	11/17/69
ROBB #3=A563C	P44518W	8/4/78
RW 0402	P103119W	7/24/96
RW 2701	P43545W	5/22/78
RW 2703	P43547W	5/22/78
RW 2704	P43548W	5/22/78
RW 2705	P52424W	6/10/80
RW 2706	P55984W	2/26/81
RW 2707	P70216W	5/20/85
RW 2804	P73594W	11/3/86
RW2902	P70217W	5/20/85
RW 3201	P109926W	5/4/98
RW 3304-1	P69371 W	2/11/85
RW 3401	P52425W	6/10/80
RW 3402	P55988W	2/26/81
RW 3403	P55989W	2/26/81
RW 3404	P103121W	7/24/96
RW 3405	P103122W	7/24/96
RW 3406	P59294W	12/24/81
RW 3407	P65873W	10/31/83
RW3408	P70224W	5/20/85
RW 3409	P103123W	7/26/96
SCORIA HOLE #1	P29416W	3/11/74
TRAILER WELL #1	P3398OW	6/22/76
UB 0301	P8650OW	10/31/91
UB3301	P103118W	7/24/96
UB3401	P86501W	10/31/91
WRR1 9	P30034W	5/30/75
NWSW SECTION 30 DEWATER (12 WELLS)	P203313W	3/15/15

TABLE 1.10-1
(continued)

List of Current Licenses and Permits

Water and Observation Wells by Name	Permit Number (U.W.)	Date Issued
NESE SECTION 25 DEWATER (12 WELLS)	P203314W	3/15/15
NESW SECTION 30 DEWATER (12 WELLS)	P203315W	3/31/15
SENE SECTION 25 DEWATER (12 WELLS)	P203388W	3/31/15
SWNW SECTION 30 DEWATER (12 WELLS)	P203389W	7/15/15
SENW SECTION 30 DEWATER (12 WELLS)	P203390W	1/28/15
NENE SECTION 25 DEWATER (12 WELLS)	P203811W	1/28/15
SESE SECTION 25 DEWATER (5 WELLS)	P197053W	7/15/15
SWSE SECTION 25 DEWATER (5 WELLS)	P197061W	3/31/15
NENW SECTION 30 DEWATER (12 WELLS)	P206146W	3/31/15
NWNW SECTION 30 DEWATER (12 WELLS)	P206145W	8/30/16
NESE SECTION 24 DEWATER (12 WELLS)	P207097W	8/30/16
SESE SECTION 24 DEWATER (12 WELLS)	P207098W	4/21/17
NWSW SECTION 19 DEWATER (12 WELLS)	P207099W	4/21/17
NESW SECTION 19 DEWATER (12 WELLS)	P207100W	4/21/17
SWSW SECTION 19 DEWATER (12 WELLS)	P207101W	4/21/17
SESW SECTION 19 DEWATER (12 WELLS)	P207102W	4/21/17

TABLE 1.10-1
(continued)

List of Current Licenses and Permits

WYOMING STATE ENGINEER'S OFFICE – Surface Water:

<u>Reservoir</u>	<u>Authority Issuing & Permit</u>	<u>Priority Date</u>
BANPDES 002	SE-9038-RES	5/30/85
BANPDES 013	SE-9096-RES	7/2/85
BANPDES 015	SE-9143-RES	5/30/85
BANPDES 019	SE-10431-RES	9/17/96
Boneyard Sediment	SE-8557-RES	9/14/81
Caballo Lake	SE-10285-RES	02/05/96
Coal Barn	SE-10288-RES	11/3/93
Coal Haul Road	SE-8311-RES	6/9/81
Duck Nest	SE-10488-RES	11/22/96
Gralla's Gulch Sediment	SE-8310-RES	6/9/81
Northwest	SE-8663-RES	7/11/83
Sediment BA8	SE-P9280R	7/9/87
Sediment BA8 ENL.	SE-9676-RES	10/17/90
Sediment BA10	SE-10432-RES	9/17/96
Sediment BA34	SE-10433-RES	9/17/96
Sediment BA57	SE-10437-RES	9/17/96
Temporary North Pit	SE-9521-RES	7/10/89
Upper Gralla's Gulch	SE-8771SR	1/28/81

**TABLE 1.10-1
(continued)**

List of Current Licenses and Permits

OTHER:

AIR QUALITY DIVISION - Department of Environmental Quality:

Permit No. P0014896

6/3/2015

BUREAU OF ALCOHOL, TOBACCO AND FIREARMS (Dept. of Treasury):

20-Manufacturer of High Explosives: License/Permit applied for – awaiting new license.

U.S. NUCLEAR REGULATORY COMMISSION:

License #49-26963-03
Effective 8/11/90

FEDERAL COMMUNICATIONS COMMISSION:

KTY898

Expires 8/25/2023

U.S. FISH & WILDLIFE SERVICE:

Migratory Birds of High Federal Interest and Raptor Mitigation Plan
(approved 1/29/2016)

Table 1.10-2

Blackjewel, LLC - Review of Three-Year Violation History

Permittee	Permit #	MSHA #	NOV #	Inspector	Date Issued	Status	Violation Activity
Alpha Coal West, Inc.	428	48-01078	5632-15	Kurt King	11/18/2015	NOV Issued	Description of Violations: Spoil was dozed onto topsoil at a reclaimed area.
					5/27/2016	Abated/Terminated	Current Actions Taken to Abate: Area was cleaned in November 2015 and then re-seeded on May 18, 2016. Area was inspected on May 26, 2016 by Stacy Page/DEQ-LQD and violation was terminated on May 27, 2016.

Table 1.10-3

Permits and Pending Applications

Mining is authorized by the permits listed after each of the following mines and the companies under which whose name the mines were operated.

All permits issued within the last 5 years preceding the date of this application for surface coal mining operations in the United States.

Permittee	Mine Name	SMCRA Number	Location	Status	Expiration Date
Blackjewel, LLC	Eagle Butte Mine	428	Eagle Butte Mine	Active	11/3/2020
Blackjewel, LLC	Belle Ayr Mine	214	Belle Ayr Mine	Active	10/28/2018

Table 1.10-4 – PRINCIPAL OFFICERS AND DIRECTORS

Blackjewel, LLC				
Address	Belle Ayr Mine P.O. Box 3039 Gillette, WY 82717-3039	Eagle Butte Mine P.O. Box 3040 Gillette, WY 82717-3040		
FEIN#	81-2965229			
Name	Position	Beginning Date	Ending Date	
Shane D. Durgin	Chief Operating Officer	12/8/2017		
Daniel P. Baker	Vice President Operations	12/8/2017		
Jeffrey J. Pilon	Vice President Engineering	12/8/2017		

Blackjewel Holdings, LLC				
Address	1051 Main Street Milton, WV 25541			
FEIN#	26-3810823			
Name	Position	Beginning Date	Ending Date	
Jeffery A. Hoops	President & CEO	3/24/2017		
Drew Kesler	Chief Financial Officer	3/24/2017		

SECTION 1.10

STATEMENT OF COMPLIANCE AND RIGHT OF ENTRY

This statement is given to meet the requirements of the Department of Environmental Quality – Land Quality Division Coal Rules and Regulations, Chapter 2, Section 2 a(ii)-(v). Neither Blackjewel, LLC nor any entities controlled by or under common control with Blackjewel, LLC has had any mining permit suspended or revoked in the last five years or forfeited a mining bond or similar security deposit in lieu of bond.

Table 1.10-1 contains a list of notices of violation as required by W.S. 35-11-406(a)(xiv) describing the violation, when it occurred, and abatement action taken, the issuing regulatory authority, and any proceedings initiated concerning the violation. All surface coal mining operations owned or controlled by Blackjewel, LLC are currently in compliance with all applicable laws.

Table 1.10-2 lists all pending and current coal mining permits, which Blackjewel, LLC holds as required by Chapter 2, Section 2 (a)(i)(C).

Pursuant to Chapter 2, Section 2 (a)(v) of the Coal Rules and Regulations, Table 1.10-3 lists the identifying Mine Safety and Health Administration identification number for the Eagle Butte Mine and licenses, permits, or approvals needed by Blackjewel, LLC to conduct the proposed operation, whether and when they have been issued, the issuing authority, and the steps to be taken to comply with the requirements.

The necessary right of entry statements and documents required by W.S. 35-11-406 (a)(ii) and (b)(xi) are found in the "Surface Owner's Consent" Section 1.4. These documents clearly explain and support the legal rights claimed by Blackjewel, LLC; none of which are subject to pending litigation.

Mineral ownership Right of Entry statements and documents required under Chapter 2, Section 2(a)(iii) are provided in Appendix 1.10-1 of Permit No. 428. Appendix 1.10-1 incorporates by reference all coal leases and warranty deeds for the Eagle Butte Mine, including the approved Logical Mining Unit (LMU). In fulfillment of Condition 5 to the 428-T2 permit, the letter from the Department of Interior approving mining of Federal lease W-78631, supplementing approval of mining Federal lease W-0313773, is included.

Table 1.10-1
Blackjewel, LLC - Review of Three-Year Violation History

Permittee	Permit #	MSHA #	NOV #	Inspector	Date Issued	Status	Violation Activity
Alpha Coal West, Inc.	428	48-01078	5632-15	Kurt King	11/18/2015	NOV Issued	Description of Violations: Spoil was dozed onto topsoil at a reclaimed area.
					5/27/2016	Abated/Terminated	Current Actions Taken to Abate: Area was cleaned in November 2015 and then re-seeded on May 18, 2016. Area was inspected on May 26, 2016 by Stacy Page/DEQ-LQD and violation was terminated on May 27, 2016.

Table 1.10-2

Permits and Pending Applications

Mining is authorized by the permits listed after each of the following mines and the companies under which whose name the mines were operated.

All permits issued within the last 5 years preceding the date of this application for surface coal mining operations in the United States.

Permittee	Mine Name	SMCRA Number	Location	Status	Expiration Date
Blackjewel, LLC	Eagle Butte Mine	428	Eagle Butte Mine	Active	11/3/2020
Blackjewel, LLC	Belle Ayr Mine	214	Belle Ayr Mine	Active	10/28/2018

000052

TABLE 1.10-3

List of Current Licenses and Permits

Authority Issuing and Permit	Date Issued
STATE OF WYOMING:	
(1) COAL LEASES:	
• State Lease No. 0-27078	effective April 2, 1975
(2) SCORIA LEASES:	
• State Leases Nos. SG-1533, SG-1598, and SG-1744	
BUREAU OF LAND MANAGEMENT:	
(1) COAL LEASES:	
• Logical Mining Unit – WYW133406 combines Federal leases WYW0313773, WYW78631, and WYW-124783, WYW155132	effective September 4, 2009
• Logical Mining Unit – CASPLMU11 combines Federal leases WYW0313773 (Original - 09/01/65) and WYW78631 (Little Rawhide Tract - 09/01/82)	effective August 1, 1992
• Lease-By-Application (LBA) WYW-124783 (Southwest Extension amendment area)	effective August 1, 1995
• Lease-By-Application (LBA) WYW-155132 (Eagle Butte West Tract)	effective May 1, 2008
(2) SCORIA LEASES:	
Federal W-168488	
(3) RESOURCE RECOVERY and PROTECTION PLAN (R2P2) Modifications:	
• Original Lease	April 22, 1980
• Little Rawhide Tract Lease	August 27, 1985
• Create LMU (CASPLMU11)	March 11, 1992
• Remove coal west of Highway 14-16	March 22, 1993
• Reopening West Pit	January 11, 1995
• Reorient axis of pit	December 21, 1995
• Remove low BTU coal	January 31, 1997
• Geotech – water sands	October 15, 1998
• Two highwall failures	November 13, 1998
• LBA R2P2	January 5, 1999
• Rocks	March 31, 2000
• Change Orientation of Mining Progression	May 7, 2003
• Reduce R2P2 Reserves by 1,000,000 tons	January 15, 2004
• Change Orientation of Mining Progression	October 26, 2005
• Modify Produced Coal Sequence Plan	February 16, 2007
• West Eagle Butte Lease WYW155132	May 7, 2009
• Include Lease WYW155132 in LMU WYW133406	May 13, 2011
• Modify Mine Plan	February 7, 2015
• West Pit Gas Line Coal By-Pass	November 8, 2017
MINE SAFETY and HEALTH ADMINISTRATION:	
Modification Docket No. M-95-061-C (Used Oil / ANFO Blending Facility)	Number: 48-01078 (not a permit) approved March 6, 1996

TABLE 1.10-3
- continued -

List of Current Licenses and Permits

BUREAU OF ALCOHOL, TOBACCO AND FIREARMS (Dept. of Treasury):

20-Manufacturer of High Explosives: License/Permit applied for – awaiting new license.

U.S. NUCLEAR REGULATORY COMMISSION:

Materials License #49-26963-03
Expiration date April 30, 2023

FEDERAL COMMUNICATIONS COMMISSION:

KTY898

Expires 8/25/2023

WYOMING GAME & FISH DEPARTMENT:

Migratory Birds of High Federal Interest and Raptor Mitigation Plan (approved 2/9/16)

LAND QUALITY DIVISION - Department of Environmental Quality:

Permit No. 428-T7

renewed November 3, 2015

AIR QUALITY DIVISION - Department of Environmental Quality:

Permit No. MD-957	Issued 12/08/03
CT-4301	Issued 6/13/06
MD-1251A	Issued 8/30/07
MD-8887A	Issued 8/3/10
MD-12435	Issued 11/21/11
MD-13299	Issued 6/22/12

WATER QUALITY DIVISION - Department of Environmental Quality:

NPDES Permit No. WY-0026018	Exp. 7/31/18
NPDES Stormwater Permit No. WYR-000210	Exp. 8/31/17
WQD-PC 90-253 Monitoring Well Network	07/90

WYOMING STATE ENGINEER'S OFFICE & WATER QUALITY DIVISION:

Reservoir	Authority Issuing & Permit	Priority Date
<u>WATER QUALITY NPDES:</u>		
EBNPDES 002	SE-P8036R	2/9/79
EBNPDES 012	SE-P11168R	5/11/01
EBNPDES 013	SE-P8700R	8/22/83
EBNPDES 014	SE-P8701R	8/22/83
EBNPDES 018	SE-P9651R	4/18/88

TABLE 1.10-3

- continued -

List of Current Licenses and Permits

WYOMING STATE ENGINEER'S OFFICE & WATER QUALITY DIVISION:

Reservoir	Authority Issuing & Permit	Priority Date
<u>SEDIMENT RESERVOIRS:</u>		
EB Sediment Trap 4	SE-P7981R	3/24/78
Haul Road Reservoir	SE-11553R	1/27/03
Sediment EB 40	SE-P9417R	4/11/88
Sediment EB 42	SE-P8382R	9/25/81
Sediment EB 45	SE-P8383R	9/25/81
Sediment EB 113	SE-P9687R	4/10/91
Tadpole Reservoir	SE-P10126R	2/15/95
<u>STOCK RESERVOIRS:</u>		
EB #2-78	SE-P8390SR	7/24/78
EB #3-78	SE-P8391SR	7/24/78
Rawhide #1 Reservoir	SE-P374SR	9/14/53
Rawhide #2 Reservoir	SE-P375SR	9/14/53
<u>FLOOD CONTROL RESERVOIRS:</u>		
EB 122 Reservoir	SE 14490R	3/4/16
EB 123 Reservoir	SE-14253R	6/2/14
EB 124 Reservoir	SE-P13702R	10/20/10
<u>WATER SUPPLY</u>		
West Fast Fill Reservoir	SE-13800R	4/4/11
<u>DIVERSIONS:</u>		
Section 21 Diversion		
Little Rawhide Creek Diversion No. 6		
Slip Draw Diversion		

TABLE 1.10-3

- continued -

List of Current Licenses and Permits**WYOMING STATE ENGINEER'S OFFICE & WATER QUALITY DIVISION:**

Reservoir	Authority Issuing & Permit	Priority Date
<u>DITCHES:</u>		
Chassel 1	P12232D	2/6/14
Chassel 2	P12233D	2/6/14

WYOMING STATE ENGINEER's OFFICE:

Wells by Name	Permit Number	Priority Date	Well Type
344403OW	158731W	4/30/2004	MON
345398OW	158730W	4/30/2004	MON
350395OW	158728W	4/30/2004	MON
357398OW	158727W	4/30/2004	MON
357402OW	158729W	4/30/2004	MON
412060W(A)	110345W	6/8/1998	MON
412060W(B)	110344W	6/8/1998	MON
412120W	110347W	6/8/1998	MON
415060	147382W	10/7/2002	MON
430061W	110343W	6/8/1998	MON
452060W	110346W	6/8/1998	MON
531043W	143293W	3/4/2002	MIS
540053W	95910W	6/27/1994	MON
542039W	105958W	4/11/1997	DEW
543043W	P95913W	6/27/1994	MON
AUDIO WELL #1	P7932W	1/28/1971	STO
AV1-2	P65871W	10/31/1983	MON
AV2-1	P65866W	10/31/1983	MON
AV2-2	P65865W	10/31/1983	MON
AV2-3	P65864W	10/31/1983	MON
AV2-4	P65863W	10/31/1983	MON
AV3-3	P65860W	10/31/1983	MON
AV3-4	P65859W	10/31/1983	MON
AV6-1	P90145W	11/20/1992	MON
AV6-2	P90146W	11/20/1992	MON
AV7-1	P90148W	11/20/1992	MON
AV7-2	P90149W	11/20/1992	MON
AV7-4	P90151W	11/20/1992	MON

TABLE 1.10-3
- continued -

List of Current Licenses and Permits

WYOMING STATE ENGINEER'S OFFICE:

Wells by Name	Permit Number	Priority Date	Well Type
AV8-1	P90155W	11/20/1992	MON
AV8-2	P90156W	11/20/1992	MON
AV8-3	P90157W	11/20/1992	MON
AVF 7-8	P91273W	4/7/1993	MON
AVF 7-9	P91274W	4/7/1993	MON
AVF 8-4	P91275W	4/7/1993	MON
BAN 1	P42108W	12/20/1977	MON
BAN 1A	P42109W	12/20/1977	MON
BAN 2	P42110W	12/20/1977	MON
C417YY-1	P45222W	9/26/1978	MON
C 493 IM	P52421W	6/10/1980	MON
C 494 CK	P111766W	9/15/1998	MON
C 494 CN	P52423W	6/10/1980	MON
C547JF	P82763W	6/13/1990	MON
C547JG	P82762W	6/13/1990	MON
D 66A	P70316W	6/5/1985	MON
D 66L	P70315W	6/5/1985	MON
D 66LG	P43542W	5/22/1978	MON
D 66LG1	P43543W	5/22/1978	MON
D 66LG2	P43544W	5/22/1978	MON
D186FD	P76382W	2/29/1988	MON
D187	P68518W	9/20/1984	MON
D266	P58592W	4/23/1981	MON
D 414NB	P43536W	5/22/1978	MON
DEQ1701	P75332W	8/21/1987	MON
DEQ1702	P75333W	8/21/1987	MON
DEQ2001	P75329W	8/21/1987	MON
DEQ2002	P75330W	8/21/1987	MON
D 490NN	P43538W	5/22/1978	MON
D 490NN1	P43539W	5/22/1978	MON
DEQ2003	P75331W	8/21/1987	MON
EAGLE BUTTE SOUTH PIT	P64038W	3/29/1983	MIS
EAGLE BUTTE SOUTH PIT ENLG	P66645W	3/5/1984	MIS
EB1603	P69380W	2/11/1985	MON
EB1605	P69379W	2/11/1985	MON

TABLE 1.10-3
- continued -

List of Current Licenses and Permits

WYOMING STATE ENGINEER's OFFICE:

Wells by Name	Permit Number	Priority Date	Well Type
EB1606	P69378W	2/11/1985	MON
EB2201	181530	5/29/2007	MON
EB2701	181531	5/29/2007	MON
EB3302	N/A		MON
EB3402	N/A		MON
EBM390072A	P95844W	6/13/1994	MON
EBM390072B	P95845W	6/13/1994	MON
GN 6	P32080W	1/16/1976	MON
GN 7(OB)	P42111W	12/20/1977	MON
GNH 3	P42121W	12/20/1977	MON
GNH 5	P42123W	12/20/1977	MON
GT2001	P75459W	8/28/1987	MON
GT2002	P75460W	8/28/1987	MON
GT2003	P75461W	8/28/1987	MON
GT2005	P75463W	8/28/1987	MON
GT2006	P75464W	8/28/1987	MON
GT2007	P75532W	9/17/1987	MON
GT2008	P75533W	9/17/1987	MON
GT2101	P75529W	9/17/1987	MON
GT2103	P75531W	9/17/1987	MON
MW-1 (C547JA)	P84438W	2/13/1991	MON
MW-4 (C547JL-1)	P84441W	2/13/1991	MON
MW-7 (C547H-PRO7)	P85586W	8/21/1991	MON
MW-9 (C547KJ-PRO6)	P85588W	8/23/1991	MON
MW-12 (PRO12)	P85591W	7/18/1991	MON
MW-14 (C547CB)	P85593W	2/15/1991	MON
MW-15 (C547CN)	P85594W	2/16/1991	MON
MW-16 (C546IM-PRO1)	P85595W	9/3/1991	MON
MW-19 (C547KA-PRO5)	P85598W	9/18/1991	MON
NORTH CRUSHER #1	P33028W	1/27/1976	RES,IND
NORTH CRUSHER #1 ENL 1	P47618W	4/15/1977	MIS
NORTH CRUSHER #1 ENL 2	P66644W	3/5/1984	MIS
N SERVICE #1	P33026W	1/27/1976	MIS
N SERVICE #1 ENL	P51361W	2/28/1980	IND,MIS
NORTH SERVICE #2	P42768W	7/29/1977	IND
NORTH SERVICE #2 ENL	P66643W	3/5/1984	MIS

TABLE 1.10-3
- continued -

List of Current Licenses and Permits

WYOMING STATE ENGINEER's OFFICE:

Wells by Name	Permit Number	Priority Date	Well Type
NWNE4	157241	2/18/2004	MIS
PRO15	P97467W	10/10/1994	MON
PRO16	P97468W	10/10/1994	MON
PRO17	P97469W	10/10/1994	MON
PROSPECTOR #1	P34920W	9/23/1976	MIS
RHV2001	P76032W	12/4/1987	MON
RHV2002	P76033W	12/4/1987	MON
RHV2003	P76034W	12/4/1987	MON
RHV2004	P76035W	12/4/1987	MON
Section 19 SESE	UW201236	10/21/2013	MIS
Section 20 NESW	UW195347	4/11/2011	MIS
Section 20 NWSW	UW195348	4/11/2011	MIS
Section 20 SWSE	UW198147	5/12/2008	MIS
Section 20 SWSW	UW191657	10/2/2009	MIS
Section 26 SENW	UW202571	7/28/2014	MIS
Section 26 NESW	UW202569	7/21/14	MIS
Section 29 NENW	UW191892	10/5/2009	MIS
Section 29 NWNE	UW198146	5/12/2008	MIS
Section 29 NWNW	UW191891	10/5/2009	MIS
Section 29 SESW	UW191659	10/2/2009	MIS
Section 29 SWSE	UW198149	5/12/2008	MIS
Section 32 NWNE	UW193372	7/9/2010	MIS
WEB-AVF-2	P161907W	9/7/2004	MON
DOM = Domestic	STO = Stock		
MON = Monitoring	DEW = Dewatering		
MISC = Miscellaneous	RES, IND = Residential/Industrial		




Department of Environmental Quality

*To protect, conserve and enhance the quality of Wyoming's
environment for the benefit of current and future generations*



Matthew H. Mead, Governor

000060



Todd Parfitt, Director

October 5, 2018

CERTIFIED MAIL # 7016 2710 0000 4943 4372

Mr. Mark Thrall
Contura Coal West, LLC
Belle Ayr Mine
P.O. Box 3039
Gillette, 82717-3039

RE: Contura Coal West, LLC, Belle Ayr Mine, Permit 214, Transfer to Blackjewel, LLC, Declared Technically Complete For Public Notice, TFN 6 2/299

Dear Mr. Thrall,

The LQD staff have reviewed the materials contained in the above referenced application. This application is deemed **Technically Complete** per W.S. § 35-11-406(h) and you are now directed to complete the following actions per W.S. § 35-11-406(j):

1. File a copy of the application with the Campbell County Clerk, and
2. Publish the notice in a newspaper of general circulation in Campbell County once a week for four (4) consecutive weeks, and
3. Mail a copy of the application mine plan map to the Wyoming Oil and Gas Conservation Commission within five (5) days after the first publication as given in W.S. § 35-11-406(j), (amended 1995), and
4. Send the Land Quality Division a copy of the notice immediately after the notice is published so the Land Quality Division can post it on the DEQ website.
5. Upon completion of publication submit a sworn affidavit from the newspaper and a copy of the notice to the Land Quality Division.
6. As soon as possible and several weeks before the end of the public comment period, submit a sworn statement of mailing to the Land Quality Division. Please use the example affidavit of mailing which is attached.




Belle Ayr Mine – Permit 214
Transfer to Blackjewel, LLC
Public Notice
TFN 6 2/299
October 5, 2018

Attachment No. 1 contains the suggested content for the public notice and provides further direction on each action listed above. Attachment No. 2 contains the suggested format for the affidavit for the public mailings. Be advised that a thirty (30) day public comment period will be required following the last day of publication.

If you have any questions please contact me at (307) 675-5616.

Sincerely,


Mark Rogaczewski
Supervisor
LQD District 3

MJR

Attachments: Format No. 8 for Public Notice and Affidavit of Mailings

cc: Cheyenne LQD file w/o attachments

Coal Permit Transfer Only**NEWSPAPER PUBLICATION AND NOTIFICATION
FOR PROPOSED COAL MINING PERMIT TRANSFER**

W.S. §35-11-406(j) - Single Publication

Upon notification by the Land Quality Division the applicant shall commence the following:

1. A copy of the application needs to be filed with the Office of the County Clerk in the counties in which the proposed permit area is located no later than the first day of publication. **THIS COPY SHOULD BE REMOVED FROM THE COUNTY CLERK'S OFFICE AFTER PERMIT APPROVAL. Immediately following filing, submit an affidavit of filing from the Office of the County Clerk to the Land Quality Division.**
2. Publish a notice in a newspaper of general circulation in the locality of the proposed operation once a week for four (4) consecutive weeks (see sample format below).
3. Mail within five (5) days after the first publication as given in W.S. §35-11-406(j), (as amended in 1995), a copy of the application mine plan map to the Wyoming Oil and Gas Conservation Commission, PO Box 2640, Casper, WY 82602 or 2211 King Blvd, Casper, WY 82604.
4. On completion of publication submit a sworn affidavit from the newspaper and a copy of the notice to the Land Quality Division.
5. As soon as possible and several weeks before the end of the public comment period, submit a sworn statement of mailing to the Land Quality Division. Please use the example affidavit of mailing which is attached.

SAMPLE FORMAT FOR COAL TRANSFER

Public Notice

The (Company Name of Transferor/Applicant) of (Main Company Location) has applied for a coal mining permit transfer from the Land Quality Division of the Department of Environmental Quality of the State of Wyoming. Mining Permit No. _____ will be transferred to the (Company Name of Transferee) of (Name of Company Location). The mining permit is located in: (legal description of permit area - Section, Township, Range, County), Wyoming. The area is approximately (locate the area relative to the closest town and a natural landmark, i.e.: a water source or a physical attribute of the area - ex: road, cliff, mountain, canyon, gorge, desert, etc.). This area may be found on the _____ USGS quadrangle map(s). The operation began on (month and year) and is estimated to continue until (year). Information regarding the proposed permit transfer may be reviewed in the office of the Land Quality Division of the Department of Environmental Quality in Cheyenne and (Lander or Sheridan, Wyoming) or the (County Name) County Clerk's Office _____, Wyoming. Written objections to the proposed mining permit transfer must be received by the Administrator, Land Quality Division of the Department of Environmental Quality, 200 W. 17th Street, Suite 10, Cheyenne, WY 82002, before the close of business (Date 30 days after the last publication). The nature of any objection must relate to the ability of the new permit holder (transferee) to meet the obligations of the permit. The Director may hold an informal conference if requested, hear the complaint and take action on the application in accordance with the Department's Rules of Practice and Procedure. The complainants shall have a right of appeal to the Environmental Quality Council where the complaint will be heard a second time. A conference shall be held if the Director determines that the nature of the complaint or the position of the complainants indicates that an attempt to informally resolve the disputes is preferable to a contested case proceeding. An informal conference or a public hearing shall be held within twenty (20) days after the final date for filing objections unless a different period is stipulated to by the parties. The Council or Director shall publish notice of the time, date and location of the hearing or conference in a newspaper of general circulation in the locality of the proposed operation once a week for two (2) consecutive weeks immediately prior to the hearing or conference. The hearing would be conducted as a contested case in accordance with the Wyoming Administrative Procedure Act (W.S. §16-3-101 through §16-3-115), and the right of judicial review shall be afforded as provided in that Act. The Wyoming Oil and Gas Conservation Commission will be mailed a copy of the application mine plan map as required in W.S. §35-11-406(j).

BEFORE THE DEPARTMENT OF ENVIRONMENTAL QUALITY
LAND QUALITY DIVISION

IN THE MATTER OF THE (TYPE OF PERMIT))
 PERMIT APPLICATION OF (ENTITY),)
 TFN _____)

**AFFIDAVIT OF (NAME OF AFFIANT)
OF NOTICE**

I, (NAME), after being duly sworn upon my oath, deposes and states as follows:

1. I am appointed to the office of (POSITION), for (COMPANY). I am submitting this affidavit to comply with the sworn statement requirement in W.S. §35-11-406(j). In my capacity as (POSITION), I am responsible for ensuring that (COMPANY NAME) has complied with the notice requirements in W.S. §35-11-406(j) for the above-captioned permit application. This application is for a coal mine permit transfer.
2. On (DATE), (COMPANY NAME) received notice from the Department of Environmental Quality, Land Quality Division that it has determined our application is complete and suitable for publication.
3. On (DATE), (NAME OF NEWSPAPER) printed the first notice in the required four week sequence for publication of this application. On (DATE), (COMPANY NAME) mailed a copy of the application mining plan map to the Wyoming Oil and Gas Conservation Commission.

DATED _____

Signature

(Type Name and Title Here)

STATE OF WYOMING)
)ss
 COUNTY OF _____)

Subscribed, sworn to and acknowledged before me by _____
 _____ on this _____ day of _____, 20____.

Notary Public

My Commission expires: _____

6/29/19

5. **For surface coal mining operations**, right of entry to or inspection of any operation, premises, records, or equipment shall not require advance notice.

SWORN STATEMENT OF TRANSFEROR

State of Wyoming)
)ss
 County of Campbell)

I Jeffrey J. Pilon being duly sworn on my oath that I am the Transferor (or President or Vice President if the Transferor is a corporation) for the foregoing permit transfer; that I have read the said application and fully know the contents thereof; that all statements contained in the permit transfer application are true and correct to my best knowledge and belief; by execution of this statement I certify that Transferor is in full compliance with the Wyoming Environmental Quality Act, the Rules and Regulations promulgated thereunder, and the terms and conditions of Mining Permit No. 428-T7. Approval of this transfer by the Department of Environmental Quality does not constitute a conclusion that the Transferor is in full compliance.

Dated this 12th day of September, 20 18.

Notary Public
No. 5-21
 (Corporate Seal)

Signature: *Jeffrey J. Pilon*

Name: Jeffrey J. Pilon
 (Printed or typed)

Title: Chief Operating Officer

The foregoing instrument was acknowledged before me by Jeffrey J. Pilon this 12th day of September, 20 18.

Witness my hand and official seal.



(Notary Seal)

Carol Herrmann
 (Notary Public or Secretary if a Corporation)

Carol Herrmann
 (Name printed or typed)

My Commission Expires: June 5, 2021



FINAL SWORN STATEMENT OF TRANSFEREE

State of Wyoming)
)ss
 County of Campbell)

I Jeffrey J. Pilon being duly sworn on my oath that I am the Transferee (or President or Vice President if the Transferee is a corporation) for the foregoing mining permit transfer; that I have read the said application and fully know the contents thereof; that I further agree to be bound by all of the terms and conditions of the original permit and any amendments, revisions, or renewals thereof and accept all unfulfilled reclamation liabilities of statutes, rules and of the permit; that all statements contained in the permit transfer application are true and correct to my best knowledge and belief, by execution of this statement I certify that Blackjewel, LLC, Transferee, or entities controlled by or under common control with the transferee has the right and power by legal estate owned to mine from the land for which this permit transfer is desired; that transferee or entities controlled by or under common control with the transferee has not forfeited, or is not involved in forfeiture proceedings for, a bond posted for reclamation purposes; and if a **surface coal mining application**, that transferee or entities controlled by or under common control with the transferee has paid the reclamation fees for this and all coal mining operations under the jurisdiction of P.L. 95-87 as required by Title IV of that law; and the applicant or entities controlled by or under common control with the applicant has not had any Federal or State coal mining permits suspended or revoked in the five years preceding the date of this applicant; and by completion and submission of this application, hereby give consent to allow the Director, the Administrator and/or his authorized representatives, at reasonable times and upon presentation of appropriate credentials, to enter upon and have access to any and all lands covered by this permit and amendments thereto and to inspect and copy any records or documents, obtain or monitor any samples or sampling, for any activities associated with the operation and permit.

Dated this 12th day of September, 2018.

Not Public Seal
 (Corporate Seal)

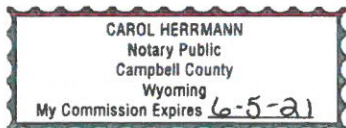
Signature: 

Name: Jeffrey J. Pilon
 (Printed or typed)


Title: Chief Operating Officer

The foregoing instrument was acknowledged before me by Jeffrey J. Pilon this 12th day of September, 2018.

Witness my hand and official seal.



(Notary Seal)


 (Notary Public or Secretary if a Corporation)

Carol Herrmann
 (Name printed or typed)

My Commission Expires: June 5, 2021

)

1. This permit transfer grants only the right to affect the lands described in Appendix "C" of the permit.
2. The transferee has acquired a good and sufficient reclamation bond fully executed and signed. The bond shall be effective on the date of transfer.
3. The transferee, or such other person as required by W.S. §35-11-410, has acquired a license to mine for lands described in Appendix "C" of the permit.
4. Acceptance of the approved permit transfer obligates the operator to abide by the standard conditions specified in the original permit. Any condition and/or special condition attached to this permit transfer shall supersede and/or replace any conflicts with the original permit, amendments, coal renewals or any revision.

This image shows a single sheet of white paper with horizontal blue or grey ruling lines. The lines are evenly spaced and run across the width of the page. There is no handwriting or other markings on the paper.

Effective Date: _____

6 2/299

000069

NOTE:

DO NOT MODIFY THIS FORM. Use typewriter or print neatly with blue ink. Submit two (2) copies one of which must be an original Form I (t) as supplied by the Department of Environmental Quality, Land Quality Division.

STATE OF WYOMING
DEPARTMENT OF ENVIRONMENTAL QUALITY
LAND QUALITY DIVISION
APPLICATION FOR
PERMIT TRANSFER

ME SM KM DE GY
PS BK DL LM JM
JH JH DM DS
CHEY

1. (a) Name, telephone number, and mailing address of transferor (current permittee):
Contura Coal West, Inc., Belle Ayr Mine
P.O. Box 3039, Gillette, WY 82717-3039, (307) 687-3400
- (b) Location of mining operation (county): Campbell
- (c) Permit number to be transferred: 214-T8
- (d) The total number of acres in the approved permit area and the total approved affected acreage.

Permit Acres	Approved Acreage to Affect
Original Permit <u>7,007.4</u>	Original Permit <u>4,123</u>
Approved Amendments <u>6,400.39</u>	Approved Amendments <u>6,635</u>
Total Acres <u>13,407.79</u>	Total Acres <u>10,758.0</u>

Attach a legal description of above acreages as Appendix "C" and original USGS Quad Map(s) with permit and amendment areas clearly shown and identified.

2. (a) Name, telephone number, and mailing address of transferee (proposed permittee):
Blackjewel, LLC, Belle Ayr Mine
P.O. Box 3039, Gillette, WY 82717-3040 (307) 687-3400
- (b) If the Transferee is a partnership, association, corporation or limited liability co., the names and addresses of all managers, partners and executives directly responsible for operations in this State:
- | | |
|---|---|
| Name: <u>Jeffrey J. Pilon</u> | Address: <u>P.O. Box 3039, Gillette, WY 82717</u> |
| Title: <u>Chief Operating Officer</u> | Phone No: <u>(307) 687-3406</u> |
| Name: <u>Daniel P. Baker</u> | Address: <u>P.O. Box 3039, Gillette, WY 82717</u> |
| Title: <u>Vice President Operations</u> | Phone No: <u>(307) 687-3450</u> |
| Name: _____ | Address: _____ |
| Title: _____ | Phone No: _____ |
| Name: _____ | Address: _____ |
| Title: _____ | Phone No: _____ |
3. Name, telephone number, and address of the agent or person of the Transferee to whom any notices under the provisions of the Wyoming Environmental Quality Act, Land Quality Division or Rules and Regulations adopted thereunder may be sent: Mark Thrall
P.O. Box 3039, Gillette, WY 82717-3039
4. The provisions of the transferred permit are severable, and if any provision of the permit, or the application of any provision of the permit, to any circumstance, is held invalid, the application of such provision to other circumstances, and the remainder of the permit, shall not be affected thereby.

5. For surface coal mining operations, right of entry to or inspection of any operation, premises, records, or equipment shall not require advance notice.

SWORN STATEMENT OF TRANSFEROR

State of Wyoming)
)ss
 County of Campbell)

I, Jeffrey J. Pilon being duly sworn on my oath that I am the Transferor (or President or Vice President if the Transferor is a corporation) for the foregoing permit transfer; that I have read the said application and fully know the contents thereof; that all statements contained in the permit transfer application are true and correct to my best knowledge and belief; by execution of this statement I certify that Transferor is in full compliance with the Wyoming Environmental Quality Act, the Rules and Regulations promulgated thereunder, and the terms and conditions of Mining Permit No. 214-T8. Approval of this transfer by the Department of Environmental Quality does not constitute a conclusion that the Transferor is in full compliance.

Dated this 12th day of September, 20 18.



Signature: *Jeffrey J. Pilon*


Name: Jeffrey J. Pilon
 (Printed or typed)

Title: Chief Operating Officer

No Corporate Seal
 (Corporate Seal)

The foregoing instrument was acknowledged before me by Jeffrey J. Pilon this 12th day of September, 20 18.

Witness my hand and official seal.



(Notary Seal)

Carol Herrmann
 (Notary Public or Secretary if a Corporation)

Carol Herrmann
 (Name printed or typed)

My Commission Expires: June 5, 2021

FINAL SWORN STATEMENT OF TRANSFEREE

State of Wyoming)
)ss
 County of Campbell)

I Jeffrey J. Pilon being duly sworn on my oath that I am the Transferee (or President or Vice President if the Transferee is a corporation) for the foregoing mining permit transfer; that I have read the said application and fully know the contents thereof; that I further agree to be bound by all of the terms and conditions of the original permit and any amendments, revisions, or renewals thereof and accept all unfulfilled reclamation liabilities of statutes, rules and of the permit; that all statements contained in the permit transfer application are true and correct to my best knowledge and belief, by execution of this statement I certify that Blackjewel, LLC, Transferee, or entities controlled by or under common control with the transferee has the right and power by legal estate owned to mine from the land for which this permit transfer is desired; that transferee or entities controlled by or under common control with the transferee has not forfeited, or is not involved in forfeiture proceedings for, a bond posted for reclamation purposes; and if a **surface coal mining application**, that transferee or entities controlled by or under common control with the transferee has paid the reclamation fees for this and all coal mining operations under the jurisdiction of P.L. 95-87 as required by Title IV of that law; and the applicant or entities controlled by or under common control with the applicant has not had any Federal or State coal mining permits suspended or revoked in the five years preceding the date of this application; and by completion and submission of this application, hereby give consent to allow the Director, the Administrator and/or his authorized representatives, at reasonable times and upon presentation of appropriate credentials, to enter upon and have access to any and all lands covered by this permit and amendments thereto and to inspect and copy any records or documents, obtain or monitor any samples or sampling, for any activities associated with the operation and permit.

Dated this 12th day of September, 2018.

Signature: *Jeffrey J. Pilon*

Name: Jeffrey J. Pilon
 (Printed or typed)


Title: Chief Operating Officer

No Corporate Seal



The foregoing instrument was acknowledged before me by Jeffrey J. Pilon this 12th day of September, 2018.

Witness my hand and official seal.



(Notary Seal)

Carol Herrmann
 (Notary Public or Secretary if a Corporation)


Carol Herrmann
 (Name printed or typed)

My Commission Expires: June 5, 2021

THE STATE OF WYOMING)
)ss
 DEPARTMENT OF ENVIRONMENTAL QUALITY)

This is to certify that I have examined the foregoing application and do hereby grant the same subject to the following limitations and conditions.

1. This permit transfer grants only the right to affect the lands described in Appendix "C" of the permit.
2. The transferee has acquired a good and sufficient reclamation bond fully executed and signed. The bond shall be effective on the date of transfer.
3. The transferee, or such other person as required by W.S. §35-11-410, has acquired a license to mine for lands described in Appendix "C" of the permit.
4. Acceptance of the approved permit transfer obligates the operator to abide by the standard conditions specified in the original permit. Any condition and/or special condition attached to this permit transfer shall supersede and/or replace any conflicts with the original permit, amendments, coal renewals or any revision.



APPROVED: _____
 Administrator
 Land Quality Division
 Department of Environmental Quality

APPROVED: _____
 Director
 Department of Environmental Quality

Effective Date: _____

INDEX SHEET FOR MINE PERMIT AMENDMENTS OR REVISIONS

MINE COMPANY NAME: Contura Coal West, Inc. MINE NAME: Belle Ayr Mine PERMIT NO.: 214-T8
ORIGINAL SUBMITTAL DATE: January 30, 2018, August 30, 2018

Statement:

I, (Mark Thrall), an authorized representative of Contura Coal West, Inc. declare that only the items listed on this and all consecutively numbered Index Sheets are intended as revisions to the current permit document. In the event that other changes inadvertently occurred due to this revision, those unintentional alterations will not be considered approved. Please initial and date.

NOTES: 1) Include all revision or change elements and a brief description of or reason for each revision element.
2) List all revision or change elements in sequence by volume number; number index sheets sequentially as needed.

VOLUME NUMBER	PAGE, MAP OR OTHER PERMIT ENTRY TO BE REMOVED	PAGE, MAP OR OTHER PERMIT ENTRY TO BE ADDED	DESCRIPTION OF CHANGE
1	Volume 1 Table of Contents Pages TC1 – TC2	Volume 1 Table of Contents Pages TC1 – TC2	Page TC1-1 - Revised title of Sub-Section 1.4-5 to "VACANT". Page TC1-2 – Changed page numbers for Table 1.10-4.
1	Introduction Page Page i	Introduction Page Page i	Replaced references to Contura Coal West, LLC and Contura Wyoming Land Company with Blackjewel, LLC.
1	Section 1.1	Section 1.1	Insert new Form 1(t) when approved.
1	Section 1.2 Pages 1.2-2 and 1.2-3	Section 1.2 Pages 1.2-2 - 1.2-3	Inserted new Form 3 "Application for License to Mine" for Blackjewel, LLC.
1	Section 1.4 Pages 1.4-1 – 1.4-5	Section 1.4 Pages 1.4-1 – 1.4-3	Revised paragraph 1 to include reference to the transfer of rights from Contura Coal West, LLC and Contura Wyoming Land Company, LLC to Blackjewel, LLC. Replace current Certificates of Authority with new ones for Blackjewel, LLC. Removed certificates for Contura Wyoming Land Company, LLC as it no longer exists.
1	Sub-Section 1.4.5 Pages 1.4.5-1 and 1.4.5-2		Removed Sub-Section 1.4-5 "Contura Wyoming Land Company, LLC Surface Landowner's Consent" as Blackjewel, LLC is now the operator and land owner of all permit lands.
1	Section 1.5 Page 1.5-1	Section 1.5 Page 1.5-1	Replaced occurrences of Contura Coal West, LLC or Contura with Blackjewel, LLC or Blackjewel.
1	Section 1.10 Pages 1.10-1 – 1.10-2	Section 1.10 Pages 1.10-1 – 1.10-2	Replaced references to Contura Coal West, LLC with Blackjewel, LLC.

INDEX SHEET FOR MINE PERMIT AMENDMENTS OR REVISIONS

VOLUME NUMBER	PAGE, MAP OR OTHER PERMIT ENTRY TO BE REMOVED	PAGE, MAP OR OTHER PERMIT ENTRY TO BE ADDED	DESCRIPTION OF CHANGE
1	Table 1.10-1 All	Table 1.10-1 Pages 1 - 7	Updated Table 1.10-1 "List of Current Licenses and Permits".
1	Table 1.10-2 All	Table 1.10-2 Page 1	Updated Table 1.10-2 "Review of Three-Year Violation History.
1	Table 1.10-3 All	Table 1.10-3 Page 1	Updated Table 1.10-3 "Permits and Pending Applications".
1	Table 1.10-4 All	Table 1.10-4 Page 1	Revised Table 1.10-4 "Principal Officers and Directors" to reflect new organization.
1	Section 1.11	Section 1.11	Insert new Publisher's Affidavit after permit transfer publication.

INDEX SHEET FOR MINE PERMIT AMENDMENTS OR REVISIONS

MINE COMPANY NAME: Contura Coal West, LLC MINE NAME: Eagle Butte Mine PERMIT NO.: 428-T7
ORIGINAL SUBMITTAL DATE: January 30, 2018, August 30, 2018

Statement:

I, (Mark Thrall), an authorized representative of Contura Coal West, LLC declare that only the items listed on this and all consecutively numbered Index Sheets are intended as revisions to the current permit document. In the event that other changes inadvertently occurred due to this revision, those unintentional alterations will not be considered approved. Please initial and date.

NOTES: 1) Include all revision or change elements and a brief description of or reason for each revision element.

2) List all revision or change elements in sequence by volume number; number index sheets sequentially as needed.

VOLUME NUMBER	PAGE, MAP OR OTHER PERMIT ENTRY TO BE REMOVED	PAGE, MAP OR OTHER PERMIT ENTRY TO BE ADDED	DESCRIPTION OF CHANGE
1	Introduction Page Page i	Introduction Page Page i	Replaced references to Contura Coal West, LLC and Contura Wyoming Land Company with Blackjewel, LLC.
1	Section 1.1	Section 1.1	Insert new Form 1(t) when approved.
1	Section 1.2 Page 1.2-1	Section 1.2 Page 1.2-1 thru 1.2-3	Added listing for new License to Mine for Blackjewel, LLC and inserted new Form 3. Removed listings for all previous License to Mine documents.
1	Section 1.4 Pages 1.4-1 – 1.4-6	Section 1.4 Pages 1.4-1 – 1.4-4	Revised paragraph 1 to include reference to the transfer of rights from Contura Coal West, LLC and Contura Wyoming Land Company, LLC to Blackjewel, LLC. Revised listing for Sub-Section 1.4.18 to "VACANT". Replace current Certificates of Authority with new ones for Blackjewel, LLC. Removed certificates for Contura Wyoming Land Company, LLC as it no longer exists.
1	Sub-Section 1.4.18 All		Removed Sub-Section 1.4-18 "Contura Wyoming Land Company, LLC Surface Landowner's Consent" as Blackjewel, LLC is now the operator and land owner of all permit lands.
1	Section 1.5 Page 1.5-1	Section 1.5 Page 1.5-1	Replaced occurrences of Contura Coal West, LLC or Contura with Blackjewel, LLC or Blackjewel.
1	Section 1.7 Page 1.7-1	Section 1.7 Page 1.7-1	Paragraph 4 - Replaced reference to Contura Coal West, LLC with Blackjewel, LLC.
1	Table 1.7-3 Pages 1.7-6 thru 1.7-7	Table 1.7-3 Page 1.7-6	Revised Table 1.7-3 "Principal Officers and Directors" to reflect new organization.

000075

INDEX SHEET FOR MINE PERMIT AMENDMENTS OR REVISIONS

VOLUME NUMBER	PAGE, MAP OR OTHER PERMIT ENTRY TO BE REMOVED	PAGE, MAP OR OTHER PERMIT ENTRY TO BE ADDED	DESCRIPTION OF CHANGE
1	Section 1.10 Page 1.10-1	Section 1.10 Page 1.10-1	Replaced references to Contura Coal West, LLC with Blackjewel, LLC. Added paragraph referencing right of entry statements and documents found in Section 1.4.
1	Table 1.10-1 All	Table 1.10-1 Page 1	Updated Table 1.10-1 "Blackjewel, LLC Review of Three Year Violation History".
1	Table 1.10-2 All	Table 1.10-2 Page 1	Updated Table 1.10-2 "Permits and Pending Applications".
1	Table 1.10-3 All	Table 1.10-3 Pages 1 - 7	Updated Table 1.10-3 "List of Current Licenses and Permits".
1	Section 1.11	Section 1.11	Insert new Publisher's Affidavit after permit transfer publication.

BLACKJEWEL

Belle Ayr and Eagle Butte Mines

August 30, 2018

Mr. Mark Rogaczewski
Supervisor
Department of Environmental Quality
2100 West 5th Street
Sheridan WY 82801

RE: Permit Transfers
Belle Ayr Mine Permit 214-T8, TFN 6 2/299
Eagle Butte Mine Permit 428-T7, TFN 6 1/299

Dear Mr. Rogaczewski:

Blackjewel, LLC herein, submits response to comments that were received on March 9, 2018 for the Eagle Butte and Belle Ayr Mines application for permit transfers.

The reclamation performance bonds for Eagle Butte and Belle Ayr were accepted by the Department of Environmental Quality on August 29, 2018. Approved Certificates of Insurance were received on May 4, 2018.

Eagle Butte Mine: Section 1.2 has been revised to remove references to all License to Mine documents prior to L11 for Blackjewel, LLC. All pages from Section 1.2 are being submitted. We request that any active License to Mine documents other than L6 (Dry Fork Coal Co.) and L11 be terminated.
Form 1(t) and Table 1.7-3 Principal Officers and Directors are being resubmitted to reflect organizational changes since the original submittal.

Belle Ayr Mine: Section 1.2 does not list any previous License to Mine documents, so no change has been made as requested. We request that any active License to Mine documents other than L10 be terminated.
Form 1(t) and Table 1.10-4 Principal Officers and Directors are being resubmitted to reflect organizational changes since the original submittal.

Should you have any questions regarding this information please feel free to contact me at (307) 687-3308 or Tina Hutt at (307) 687-3302.

Sincerely,

Mark Thrall
Environmental Manager

BLACKJEWEL

Belle Ayr and Eagle Butte Mines

August 30, 2018

Mr. Mark Rogaczewski
Supervisor
Department of Environmental Quality
2100 West 5th Street
Sheridan WY 82801

RE: Permit Transfers
Belle Ayr Mine Permit 214-T8, TFN 6 2/299
Eagle Butte Mine Permit 428-T7, TFN 6 1/299

Dear Mr. Rogaczewski:

Blackjewel, LLC herein, submits response to comments that were received on March 9, 2018 for the Eagle Butte and Belle Ayr Mines application for permit transfers.

The reclamation performance bonds for Eagle Butte and Belle Ayr were accepted by the Department of Environmental Quality on August 29, 2018. Approved Certificates of Insurance were received on May 4, 2018.

Eagle Butte Mine: Section 1.2 has been revised to remove references to all License to Mine documents prior to L11 for Blackjewel, LLC. All pages from Section 1.2 are being submitted. We request that any active License to Mine documents other than L6 (Dry Fork Coal Co.) and L11 be terminated.
Form 1(t) and Table 1.7-3 Principal Officers and Directors are being resubmitted to reflect organizational changes since the original submittal.

Belle Ayr Mine: Section 1.2 does not list any previous License to Mine documents, so no change has been made as requested. We request that any active License to Mine documents other than L10 be terminated.
Form 1(t) and Table 1.10-4 Principal Officers and Directors are being resubmitted to reflect organizational changes since the original submittal.

Should you have any questions regarding this information please feel free to contact me at (307) 687-3308 or Tina Hutt at (307) 687-3302.

Sincerely,

Mark Thrall
Environmental Manager

BLACKJEWEL

Belle Ayr and Eagle Butte Mines.

October 18, 2018

Mr. Mark Rogaczewski
Land Quality Division
Department of Environmental Quality
2100 West 5th St.
Sheridan, WY 82801

Re: Affidavits of Notice, Transfer Applications
Belle Ayr Mine, Permit No. 214-T8, TFN 6 2/299
Eagle Butte Mine, Permit No. 428-T7, TFN 6 1/299

Dear Mark:

Enclosed are the Affidavits of Notice for the Belle Ayr and Eagle Butte Mine Permit Transfers. The final Public Notice began running on October 9, 2018 in the Gillette News-Record for four consecutive weeks. Copies of the current mine plan maps were mailed to the Wyoming Oil and Gas Conservation Commission and copies of the complete transfer applications including the draft State Decision Documents have been filed with the Campbell County Clerk.

Please contact me at 307-687-3413 if you have questions or concerns.

Sincerely,



Gretchen Anderson, P.E.
Environmental Compliance Manager

Enclosures

BLACKJEWEL

Belle Ayr and Eagle Butte Mines

October 18, 2018

Mr. Mark Rogaczewski
Land Quality Division
Department of Environmental Quality
2100 West 5th St.
Sheridan, WY 82801

Re: Affidavits of Notice, Transfer Applications
Belle Ayr Mine, Permit No. 214-T8, TFN 6 2/299
Eagle Butte Mine, Permit No. 428-T7, TFN 6 1/299

Dear Mark:

Enclosed are the Affidavits of Notice for the Belle Ayr and Eagle Butte Mine Permit Transfers. The final Public Notice began running on October 9, 2018 in the Gillette News-Record for four consecutive weeks. Copies of the current mine plan maps were mailed to the Wyoming Oil and Gas Conservation Commission and copies of the complete transfer applications including the draft State Decision Documents have been filed with the Campbell County Clerk.

Please contact me at 307-687-3413 if you have questions or concerns.

Sincerely,



Gretchen Anderson, P.E.
Environmental Compliance Manager

Enclosures

BEFORE THE DEPARTMENT OF ENVIRONMENTAL QUALITY
LAND QUALITY DIVISION


IN THE MATTER OF THE PERMIT TRANSFER)
APPLICATION FOR CONTURA COAL WEST, LLC)
EAGLE BUTTE MINE, PERMIT 428-T7, TRANSFER)
TO BLACKJEWEL L.L.C.)
TFN 6 1/299)

**AFFIDAVIT OF MARK THRALL
OF NOTICE**

I, Mark Thrall, after being duly sworn upon my oath, deposes and states as follows:

1. I am appointed to the office of Environmental Manager for Blackjewel, L.L.C. I am submitting this affidavit to comply with the sworn statement requirement in W.S. §35-11-406(j). In my capacity as Environmental Manager, I am responsible for ensuring that Contura Coal West, LLC has complied with the notice requirements in W.S. §35-11-406(j) for the above-captioned permit application. This application is for a coal mine permit transfer.
2. On October 5, 2018, Contura Coal West, LLC received notice from the Department of Environmental Quality, Land Quality Division that it has determined our application is complete and suitable for final publication.
3. On October 9, 2018, The Gillette News-Record printed the first notice in the required four week sequence for final publication of this application. On October 9, 2018, Contura Coal West, LLC mailed a copy of the application mining plan map to the Wyoming Oil and Gas Conservation Commission.


DATED 10-18-18



Signature

Mark Thrall, Environmental Manager

STATE OF WYOMING)
)ss
COUNTY OF CAMPBELL)

Subscribed, sworn to and acknowledged before me by Mark Thrall
on this 18th day of October, 2018.


Notary Public



My Commission expires: June 5, 2021

AFFP

PN-Belle Ayr Mine

Affidavit of PublicationSTATE OF WYOMING }
COUNTY OF CAMPBELL } SS


Ann Kennedy Turner, being duly sworn, says:

That she is Publisher of the The Gillette News Record, a daily newspaper of general circulation, printed and published in Gillette, Campbell County, Wyoming; that the publication, a copy of which is attached hereto, was published in the said newspaper on the following dates:

October 09, 2018, October 16, 2018, October 23, 2018,
October 30, 2018

That said newspaper was regularly issued and circulated on those dates.

SIGNED:



Publisher

Subscribed to and sworn to me this 30th day of October 2018.

Public Notice

Mine Permit Transfer

Contura Coal West, LLC Belle Ayr Mine of Gillette, Wyoming has applied for a coal mining permit transfer from the Land Quality Division of the Department of Environmental Quality of the State of Wyoming. Mining Permit No. 214-T8 will be transferred to Blackjewel L.L.C. Belle Ayr Mine of Gillette, Wyoming. The mining permit includes all or portions of the following lands, all in the 6th P.M., Campbell County, Wyoming: Sections 13, 24, 25 and 36 of T.48N, R.72W; Sections 1 and 12 of T.47N, R.72W; Sections 17, 18, 19, 20, 21, 25, 26, 27, 28, 29, 30, 31, 32, 33, 34, 35 and 36 of T.48N, R.71W; and Sections 2, 3, 4, 5, 6, 7 and 8 of T.47N, R.71W. The area is approximately 16 miles southeast of Gillette, Wyoming adjacent to Campbell County Bishop Road. This area can be found on the Gap, The Gap SW, and Saddle Horse Butte USGS quadrangle maps. The operation began in November, 1974 and is estimated to continue until 2033. Information regarding the proposed permit transfer may be reviewed in the office of the Land Quality Division of the Department of Environmental Quality in Cheyenne and Sheridan, Wyoming or the Campbell County Clerk's Office in Gillette, Wyoming. Written objections to the proposed mining permit transfer must be received by the Administrator, Land Quality Division of the Department of Environmental Quality, 200 W. 17th Street, Suite 10, Cheyenne, WY 82002, before the close of business November 29, 2018. The nature of any objection must relate to the ability of the new permit holder (transferee) to meet the obligations of the permit. The Director may hold an informal conference if requested, hear the complaint and take action on the application in accordance with the Department's Rules of Practice and Procedure. The complainants shall have a right of appeal to the Environmental Quality Council where the complaint will be heard a second time. A conference shall be held if the Director determines that the nature of the complaint or the position of the complainants indicates that an attempt to informally resolve the disputes is preferable to a contested case proceeding. An informal conference or a public hearing shall be held within twenty (20) days after the final date for filing objections unless a different period is stipulated to by the parties. The Council or Director shall publish notice of the time, date and location of the hearing or conference in a newspaper of general circulation in the locality of the proposed operation once a week for two (2) consecutive weeks immediately prior to the hearing or conference. The hearing would be conducted as a contested case in accordance with the Wyoming Administrative Procedure Act (W.S. §16-3-101 through §16-3-115), and the right of judicial review shall be afforded as provided in that Act. The Wyoming Oil and Gas Conservation Commission will be mailed a copy of the application mine plan map as required in W.S. §35-11-406(j).
October 9, 16, 23, 30, 2018




Robin R. Cash, Notary Public, Campbell County, Wyoming

My commission expires: February 04, 2020

Publication Fees: \$ 648.68

00031905 00346262



Blackjewel, LLC
P.O. Box 3039
Gillette, WY 82717

AFFP

PN-Eagle Butte Mine

Affidavit of PublicationSTATE OF WYOMING }
COUNTY OF CAMPBELL } SS

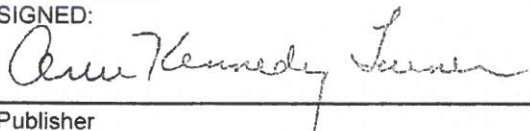
Ann Kennedy Turner, being duly sworn, says:

That she is Publisher of the The Gillette News Record, a daily newspaper of general circulation, printed and published in Gillette, Campbell County, Wyoming; that the publication, a copy of which is attached hereto, was published in the said newspaper on the following dates:

October 09, 2018, October 16, 2018, October 23, 2018,
October 30, 2018

That said newspaper was regularly issued and circulated on those dates.

SIGNED:



Publisher

Subscribed to and sworn to me this 30th day of October 2018.




Robin R. Cash, Notary Public, Campbell County, Wyoming

My commission expires: February 04, 2020

Publication Fees: \$ 639.68

00031905 00346263



Blackjewel, LLC
P.O. Box 3039
Gillette, WY 82717

Public Notice

Mine Permit Transfer

Contura Coal West, LLC Eagle Butte Mine of Gillette, Wyoming has applied for a coal mining permit transfer from the Land Quality Division of the Department of Environmental Quality of the State of Wyoming. Mining Permit No. 428-T7 will be transferred to Blackjewel L.L.C. Eagle Butte Mine of Gillette, Wyoming. The mining permit includes all or portions of the following lands, all in the 6th P.M., Campbell County, Wyoming: Sections 8, 9, 10, 15, 16, 17, 18, 19, 20, 21, 22, 23, 24, 26, 27, 28, 29, 30, 31, 32, 33, 34, and 35 of T.51N, R.72W; Sections 2, 3, and 4 of T.50N, R.72W; and portions of Section 19, T.51N, R.71W. The area is approximately 3 miles north of Gillette, Wyoming off U.S. Highway Nos. 14/16, and 59. This area can be found on the Rawhide School, Moyer Springs, Gillette East and Gillette West USGS quadrangle maps. The operation began in November 1976 and is estimated to continue until 2030. Information regarding the proposed permit transfer may be reviewed in the office of the Land Quality Division of the Department of Environmental Quality in Cheyenne and Sheridan, Wyoming or the Campbell County Clerk's Office in Gillette, Wyoming. Written objections to the proposed mining permit transfer must be received by the Administrator, Land Quality Division of the Department of Environmental Quality, 200 W. 17th Street, Suite 10, Cheyenne, WY 82002, before the close of business November 29, 2018. The nature of any objection must relate to the ability of the new permit holder (transferee) to meet the obligations of the permit. The Director may hold an informal conference if requested, hear the complaint and take action on the application in accordance with the Department's Rules of Practice and Procedure. The complainants shall have a right of appeal to the Environmental Quality Council where the complaint will be heard a second time. A conference shall be held if the Director determines that the nature of the complaint or the position of the complainants indicates that an attempt to informally resolve the disputes is preferable to a contested case proceeding. An informal conference or a public hearing shall be held within twenty (20) days after the final date for filing objections unless a different period is stipulated to by the parties. The Council or Director shall publish notice of the time, date and location of the hearing or conference in a newspaper of general circulation in the locality of the proposed operation once a week for two (2) consecutive weeks immediately prior to the hearing or conference. The hearing would be conducted as a contested case in accordance with the Wyoming Administrative Procedure Act (W.S. §16-3-101 through §16-3-115), and the right of judicial review shall be afforded as provided in that Act. The Wyoming Oil and Gas Conservation Commission will be mailed a copy of the application mine plan map as required in W.S. §35-11-406(j).
October 9, 16, 23, 30, 2018

BLACKJEWEL

Belle Ayr and Eagle Butte Mines

January 14, 2019

Mr. Mark Rogaczewski
Land Quality Division
Department of Environmental Quality
2100 West 5th St.
Sheridan, WY 82801

**Re: Publisher's Affidavits, Transfer Applications
Belle Ayr Mine, Permit No. 214-T9, TFN 6 2/299
Eagle Butte Mine, Permit No. 428-T7, TFN 6 1/299**

Dear Mark:

Enclosed are the Publisher's Affidavits for the Belle Ayr and Eagle Butte Mine Permit Transfer Applications. The notices were published in the Gillette-News Record on October 9, 16, 23, and 30, 2018.

Please contact me at 307-687-3413 if you have questions or concerns.

Sincerely,



Gretchen Anderson, P.E.
Environmental Compliance Manager

Enclosures